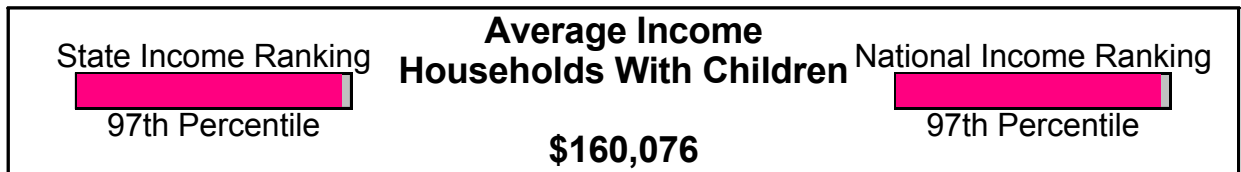
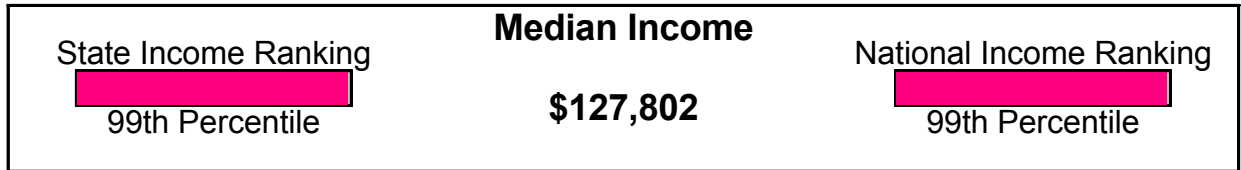
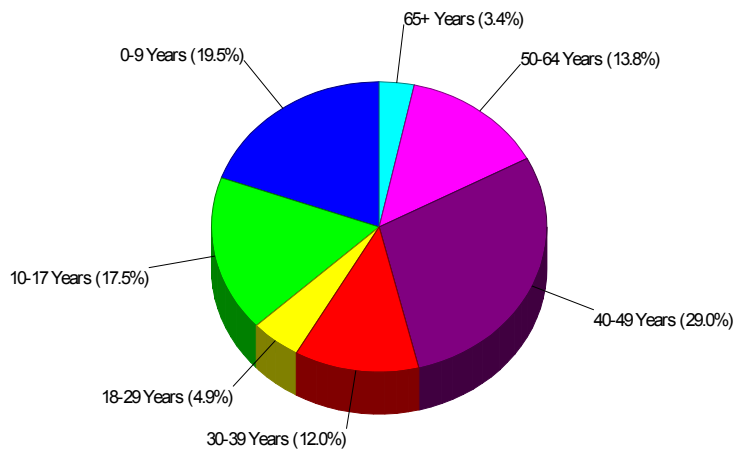


Income For Neighborhood Within Area of South Jefferson



Age Breakdown For Neighborhood Within Area of South Jefferson

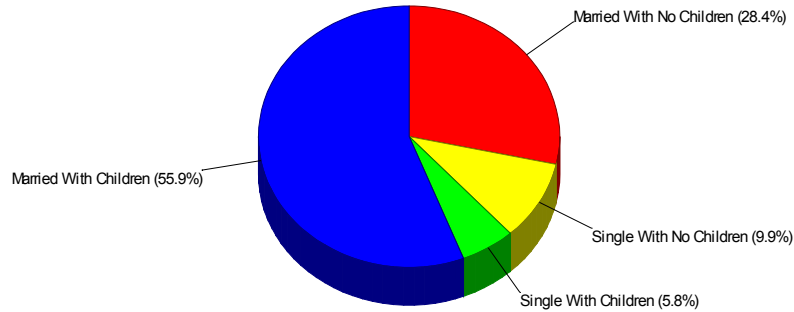
Average Age = 37.7 Years



Prepared by LTGC

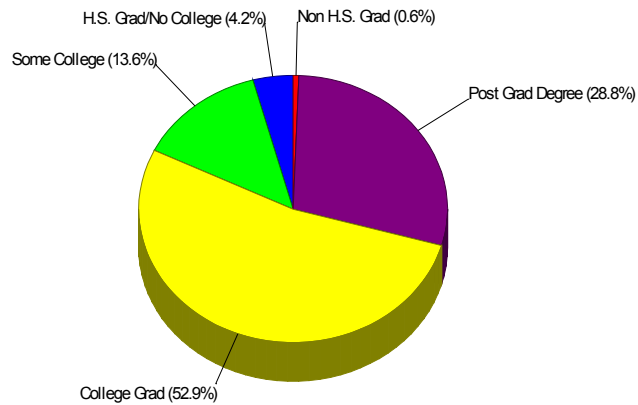
Household Characteristics For Neighborhood Within Area of South Jefferson

84.3% Married
61.7% With Children



Adult Education Level For Neighborhood Within Area of South Jefferson

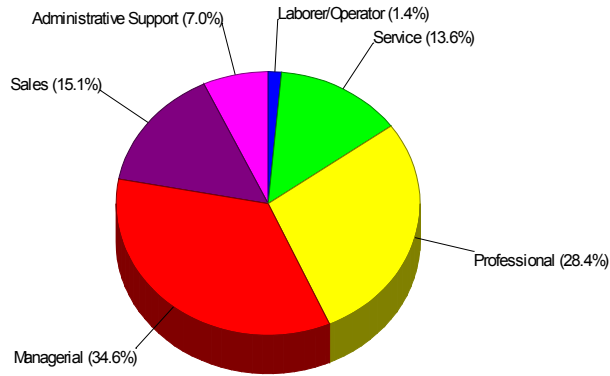
99.4% High School Graduates
81.7% College Graduates



Prepared by LTGC

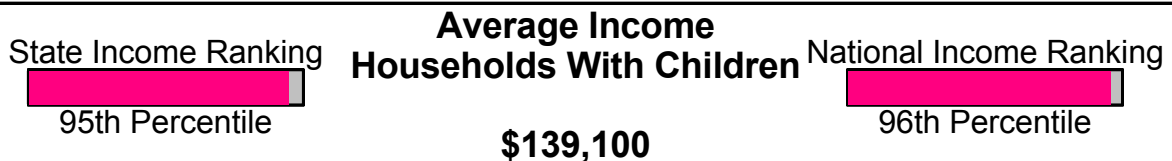
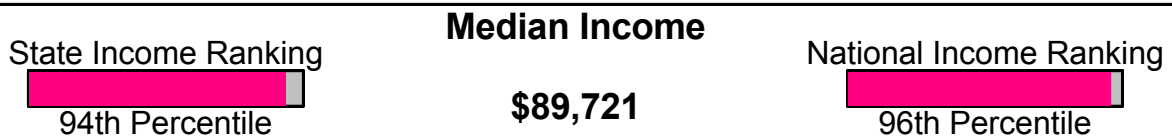
Employment For Neighborhood Within Area of South Jefferson

Average Travel Time To Work = 36.6 Minutes



Occupation

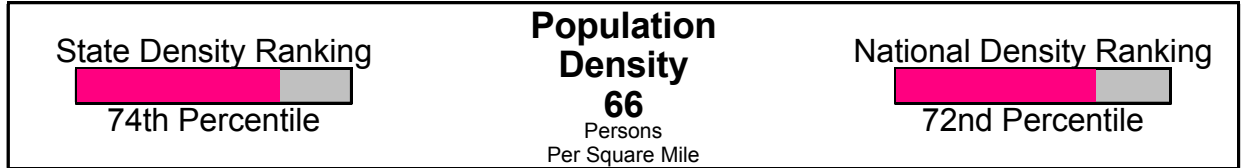
Income For Area of South Jefferson



Prepared by LTGC

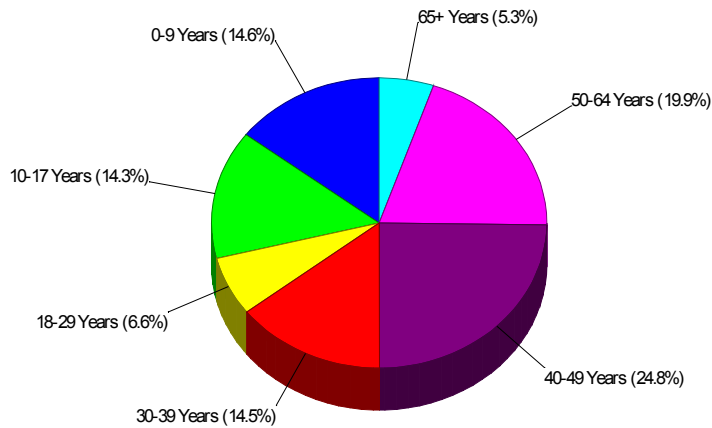
Population For Area of South Jefferson

Population = 22,941
Land Area = 350.2 Square Miles



Age Breakdown For Area of South Jefferson

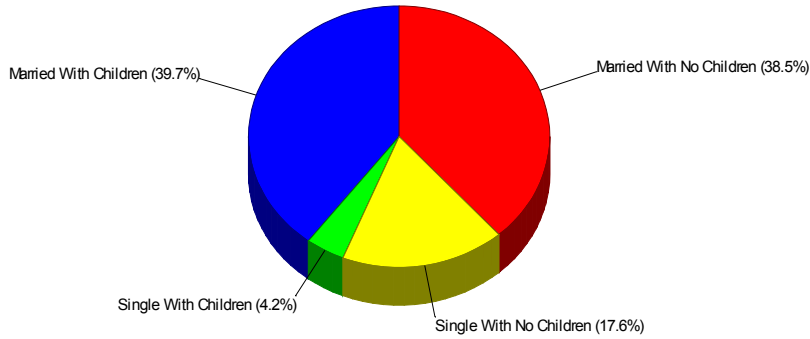
Average Age = 40.0 Years



Prepared by LTGC

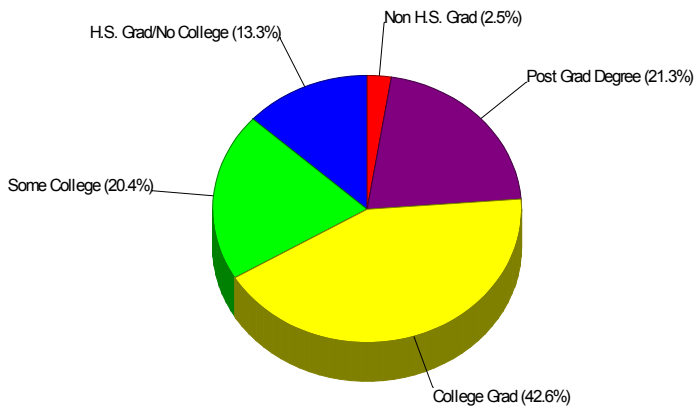
Household Characteristics For Area of South Jefferson

78.2% Married
43.9% With Children



Adult Education Level For Area of South Jefferson

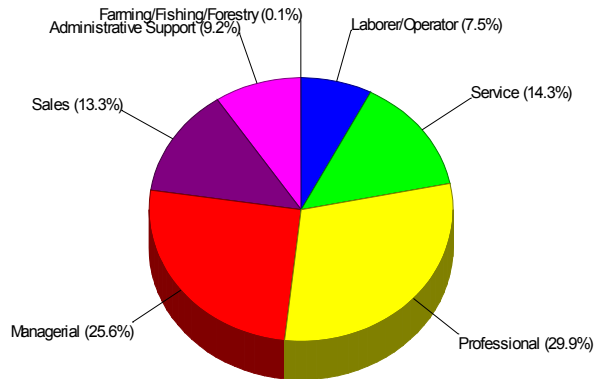
97.5% High School Graduates
63.9% College Graduates



Prepared by LTGC

Employment For Area of South Jefferson

Average Travel Time To Work = 42.7 Minutes



Occupation

General Facts FOR JEFFERSON COUNTY R-1

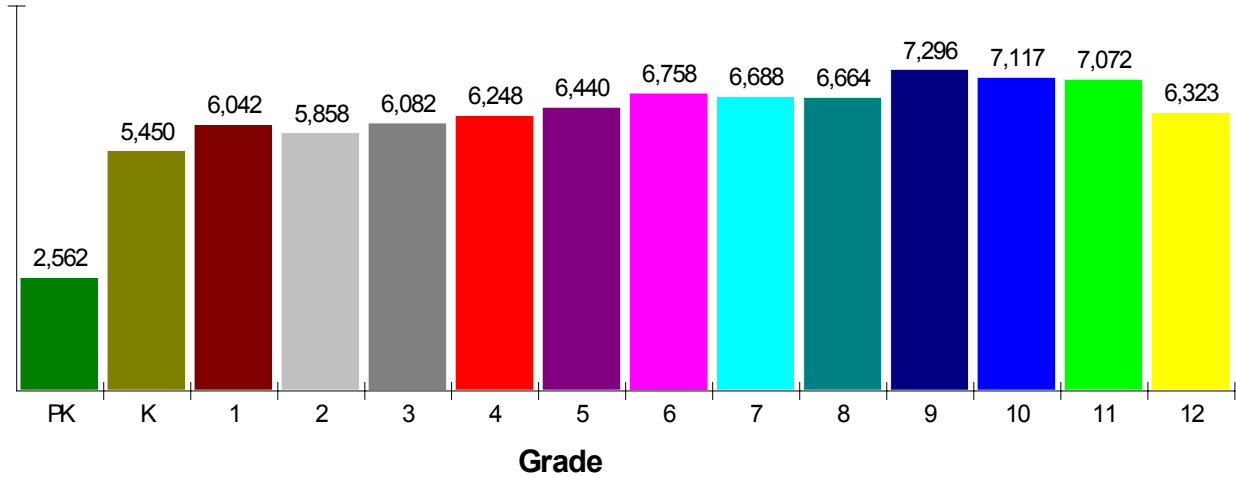
JEFFERSON COUNTY R-1
1829 DENVER WEST DR. BLDG #27
GOLDEN, CO 80401

Type:	(303)982-6500	Independent Local District
Grade Range:		PK - 12
Schools:		170
Teacher:		4,871
Students:		87,172
Student/Teacher Ratio:		17.9 To 1
Student/Librarian Ratio:		634.0 To 1
Secondary Student/Guidance Ratio:		217.9 To 1

Prepared by LTGC

Student Enrollment By Grade FOR JEFFERSON COUNTY R-1

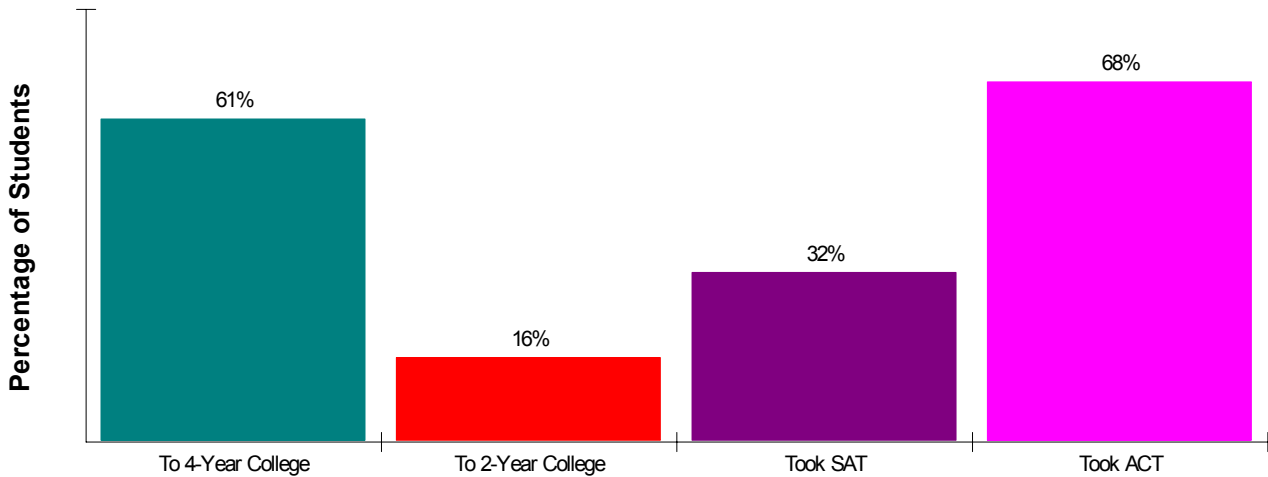
Total Enrollment = 86,600



National Enrollment Ranking: 32 of 15,679 (99th Percentile)
State Enrollment Ranking: 1 of 162 (100th Percentile)

High School Statistics FOR JEFFERSON COUNTY R-1

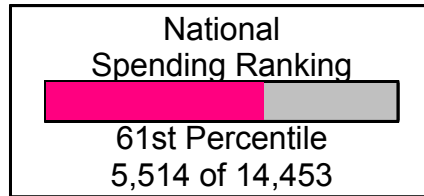
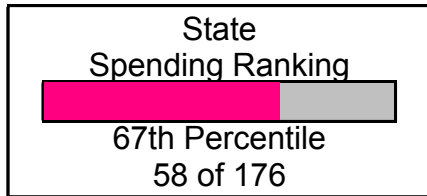
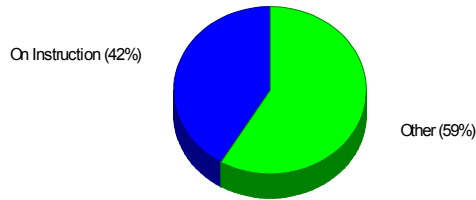
Average SAT Scores: 1064 (Math 537 Verbal 527)
Average ACT Scores: 19.3
National Merit Finalists: 18



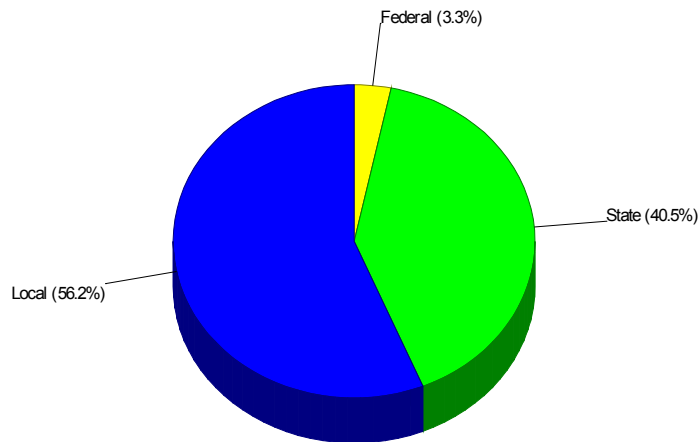
Prepared by LTGC

School Expenditures FOR JEFFERSON COUNTY R-1

Expenditures Per Student
\$8,966



School Funding FOR JEFFERSON COUNTY R-1



Prepared by LTGC

Public Schools for District

BRADFORD PRIMARY SCHOOL Phone: (303)982-3480
1 WHITE OAK DRIVE, LITTLETON, CO 80127 Grades: K - 3
Distance from Subject: 0.3 Miles School Type: Regular
Student/Teacher Ratio: 18.0 to 1 Students/Teachers: 433/24

BRADFORD INTERMEDIATE SCHOOL Phone: (303)982-4882
2 WOODRUFF, LITTLETON, CO 80127 Grades: 4 - 6
Distance from Subject: 0.7 Miles School Type: Regular
Student/Teacher Ratio: 18.5 to 1 Students/Teachers: 389/21
Mascot: Stallions School Colors : Maroon & Gray

DAKOTA RIDGE SENIOR HIGH SCHOOL Phone: (303)982-1970
13399 WEST COAL MINE AVENUE, LITTLETON, CO 80127 Grades: 9 - 12
Distance from Subject: 2.0 Miles School Type: Regular
Student/Teacher Ratio: 19.9 to 1 Students/Teachers: 1,631/82
Average ACT: 20.9
Students Taking ACT: 70%

CHATFIELD HIGH SCHOOL Phone: (303)982-3670
7227 SOUTH SIMMS STREET, LITTLETON, CO 80127 Grades: 9 - 12
Distance from Subject: 2.1 Miles School Type: Regular
Student/Teacher Ratio: 20.7 to 1 Students/Teachers: 2,109/102
Average SAT: 1097 (Math 553 Verbal 544) School Colors : Maroon & Gray
Students Taking SAT: 41.0% Graduates To 2-Year College: 15.0%
Average ACT: 21.4 Graduates To 4-Year College: 70.0%
Students Taking ACT: 70% National Merit Finalists: 2

UTE MEADOWS ELEMENTARY SCHOOL Phone: (303)982-4044
11050 WEST MEADOWS DRIVE, LITTLETON, CO 80127 Grades: K - 6
Distance from Subject: 2.3 Miles School Type: Regular
Student/Teacher Ratio: 18.6 to 1 Students/Teachers: 540/29

POWDERHORN ELEMENTARY SCHOOL Phone: (303)982-0074
12109 WEST COAL MINE AVENUE, LITTLETON, CO 80127 Grades: K - 6
Distance from Subject: 2.5 Miles School Type: Regular
Student/Teacher Ratio: 17.4 to 1 Students/Teachers: 662/38
Mascot: Panthers School Colors : Turquoise & Black

Public Schools for District

MONTESSORI PEAKS CHARTER ACADEMY Phone: (303)972-2627
9126 WEST BOWLES AVENUE, LITTLETON, CO 80127 Grades: PK - 6
Distance from Subject: 2.5 Miles **School Type:** Regular
Student/Teacher Ratio: 23.4 to 1 **Students/Teachers:** 398/17

SUMMIT RIDGE MIDDLE SCHOOL Phone: (303)982-9013
11809 WEST COAL MINE ROAD, LITTLETON, CO 80127 Grades: 7 - 8
Distance from Subject: 2.6 Miles **School Type:** Regular
Student/Teacher Ratio: 22.3 to 1 **Students/Teachers:** 870/39
Mascot: Hawks **School Colors :** Hunter Green & Gray

COLLEGIATE CHARTER ACADEMY Phone: (303)972-7433
8420 SOUTH SANGRE DE CRISTO RD, LITTLETON, CO 80127 Grades: K - 12
Distance from Subject: 2.8 Miles **School Type:** Regular
Student/Teacher Ratio: 13.9 to 1 **Students/Teachers:** 502/36
Average ACT: 18.4
Students Taking ACT: 75%

SHAFFER ELEMENTARY SCHOOL Phone: (303)982-3901
7961 S SANGRE DE CRISTO ROAD, LITTLETON, CO 80127 Grades: K - 6
Distance from Subject: 2.8 Miles **School Type:** Regular
Student/Teacher Ratio: 20.0 to 1 **Students/Teachers:** 601/30
Mascot: Pioneers **School Colors :** Columbia Blue & Gold

MORTENSEN ELEMENTARY SCHOOL Phone: (303)982-0022
8006 SOUTH IRIS, LITTLETON, CO 80128 Grades: K - 6
Distance from Subject: 3.0 Miles **School Type:** Regular
Student/Teacher Ratio: 16.5 to 1 **Students/Teachers:** 396/24

MOUNT CARBON ELEMENTARY SCHOOL Phone: (303)982-7900
12776 WEST CROSS AVENUE, LITTLETON, CO 80127 Grades: K - 6
Distance from Subject: 3.0 Miles **School Type:** Regular
Student/Teacher Ratio: 17.1 to 1 **Students/Teachers:** 479/28

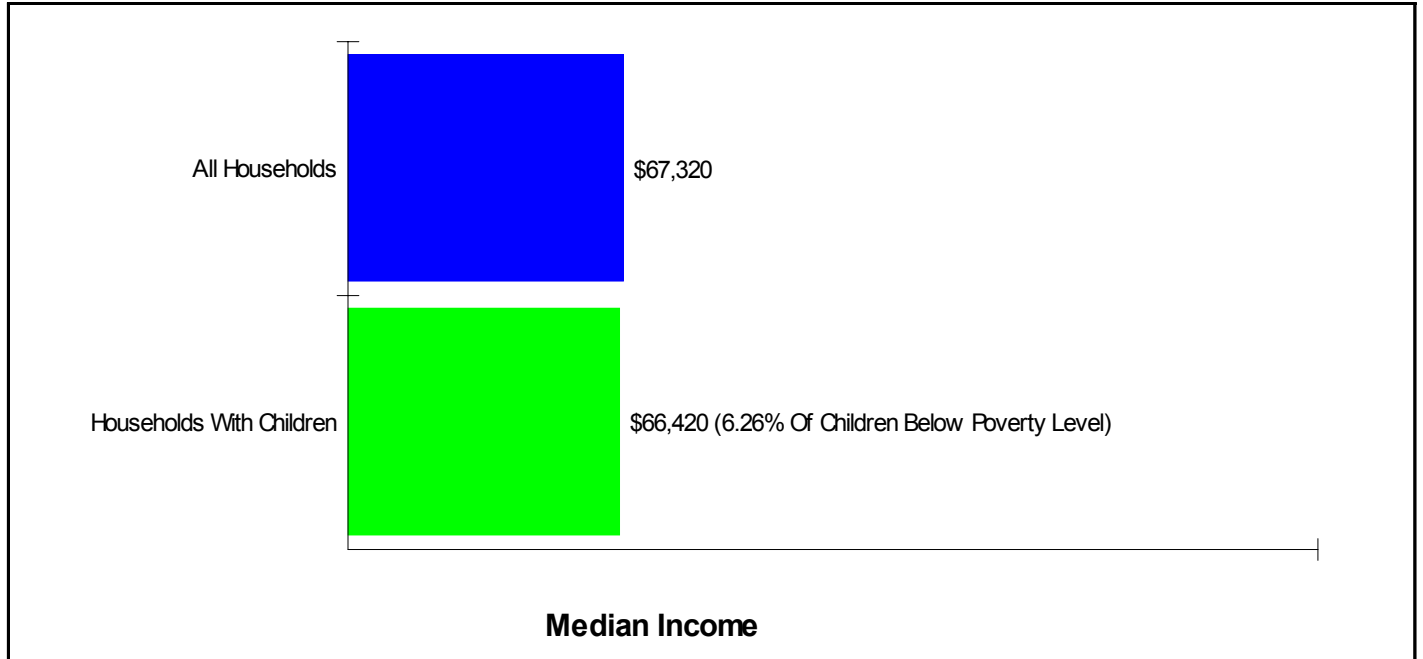
Public Schools for District

DEER CREEK MIDDLE SCHOOL Phone: (303)982-3820
9201 WEST COLUMBINE DRIVE, LITTLETON, CO 80128 Grades: 7 - 8
Distance from Subject: 3.5 Miles School Type: Regular
Student/Teacher Ratio: 10.8 to 1 Students/Teachers: 682/63

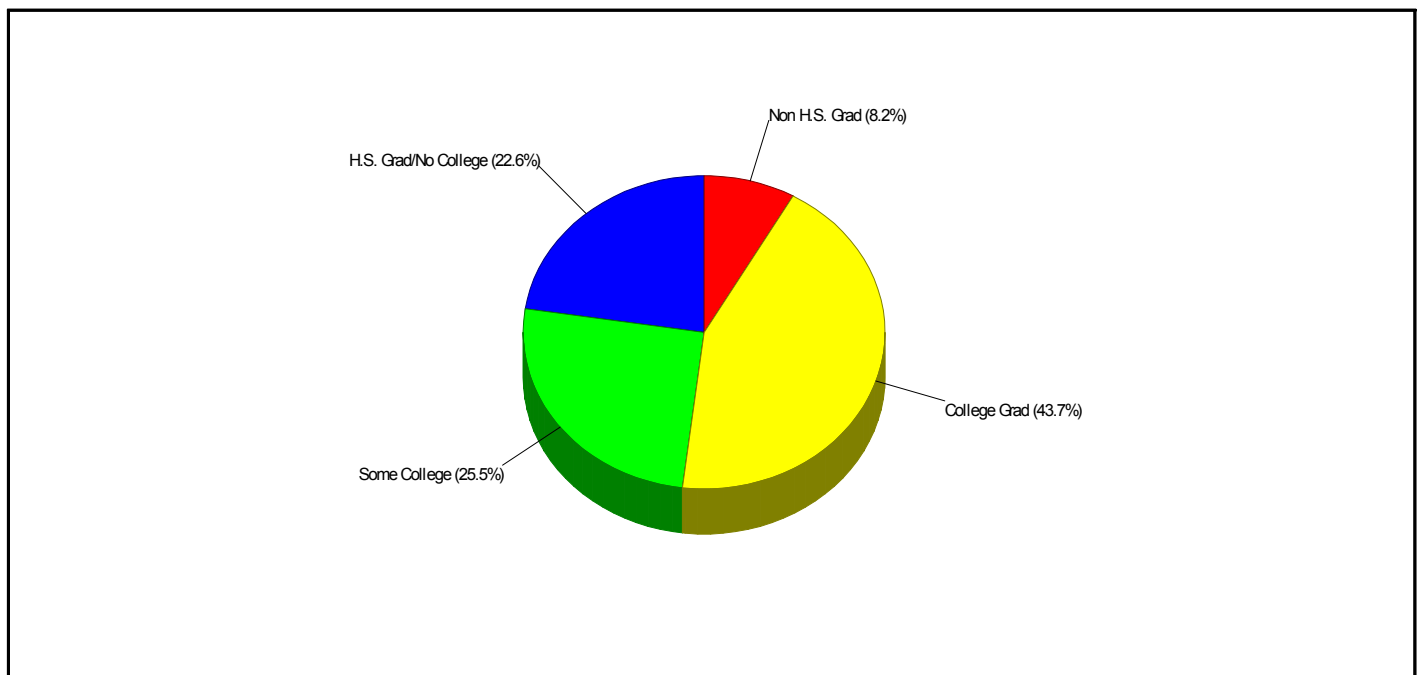
WESTRIDGE ELEMENTARY SCHOOL Phone: (303)982-3975
10785 WEST ALAMO PLACE, LITTLETON, CO 80127 Grades: PK - 6
Distance from Subject: 3.6 Miles School Type: Regular
Student/Teacher Ratio: 21.4 to 1 Students/Teachers: 600/28
Mascot: Wildcats School Colors : Maroon & Gray

STONY CREEK ELEMENTARY SCHOOL Phone: (303)982-4120
7203 SOUTH EVERETT, LITTLETON, CO 80128 Grades: PK - 6
Distance from Subject: 3.7 Miles School Type: Regular
Student/Teacher Ratio: 22.3 to 1 Students/Teachers: 846/38

Income FOR JEFFERSON COUNTY R-1



Parent Education Level FOR JEFFERSON COUNTY R-1



Prepared by LTGC

Private Schools

Private School Enrollment= 10.93% within School District

FOOTHILLS CHRISTIAN PRESCHOOL

6100 S Devinney Wy., LITTLETON, CO 80127

Distance from Subject: 2.4 Miles

Affiliation: Christian

Students: 172

Enrollment By Grade: PK-150 K-22

Phone: (303)972-4651

Grades: PK - K

School Type: Early Childhood

Gender: Coed

Student/Teacher Ratio: 22.0 to 1

JORDAN ALEXANDER PRESCHOOL ACADEMY

10670 Bradford Rd., LITTLETON, CO 80127

Distance from Subject: 2.5 Miles

Affiliation: Nonsectarian

Students: 120

Enrollment By Grade: PK-105 K-15

Phone: (303)904-1121

Grades: PK - K

School Type: Not Given

Gender: Coed

Student/Teacher Ratio: 7.5 to 1

ABIDING HOPE PRESCHOOL

6337 S Robb Wy., LITTLETON, CO 80127

Distance from Subject: 2.8 Miles

Affiliation: Evangelical Lutheran

Students: 102

Enrollment By Grade: PK-90 K-12

Phone: (303)932-9160

Grades: PK - K

School Type: Early Childhood

Gender: Coed

Student/Teacher Ratio: 12.0 to 1

FOOTHILLS MONTESSORI SCHOOL

9719 W Coal Mine Ave., LITTLETON, CO 80123

Distance from Subject: 3.4 Miles

Affiliation: Nonsectarian

Students: 76

Enrollment By Grade: UG-76

Phone: (303)932-6830

Grades: Ungraded

School Type: Montessori

Gender: Coed

Student/Teacher Ratio: 25.3 to 1

KINDER CARE LEARNING CENTER

9501 W Coal Mine, LITTLETON, CO 80123

Distance from Subject: 3.5 Miles

Affiliation: Nonsectarian

Students: 62

Enrollment By Grade: PK-50 K-12

Phone: (303)972-9275

Grades: PK - K

School Type: Early Childhood

Gender: Coed

Student/Teacher Ratio: 7.5 to 1

Private Schools

Private School Enrollment= 10.93% within School District

CHILDREN'S WORLD LEARNING CENTER
11624 W Belleview Ave., LITTLETON, CO 80127
Distance from Subject: 3.9 Miles
Affiliation: Nonsectarian
Students: 50
Enrollment By Grade: PK-30 K-20

Phone: (303)973-7417
Grades: PK - K
School Type: Early Childhood
Gender: Coed
Student/Teacher Ratio: 3.4 to 1

HOSANNA LUTHERAN PRESCHOOL AND KG
10304 W Belleview Ave., LITTLETON, CO 80127
Distance from Subject: 4.4 Miles
Affiliation: Lutheran Church
Students: 120
Enrollment By Grade: PK-104 K-16

Phone: (303)973-6485
Grades: PK - K
School Type: Early Childhood
Gender: Coed
Student/Teacher Ratio: 16.0 to 1

LITTLE PEOPLE'S LANDING
8305 S Wadsworth Blvd., LITTLETON, CO 80128
Distance from Subject: 4.4 Miles
Affiliation: Nonsectarian
Students: 150

Phone: (303)973-1926
Grades: PK - 6
School Type: Regular
Gender: Coed
Student/Teacher Ratio: 46.0 to 1

Enrollment By Grade: UG-1 PK-58 K-24 1-20 2-20 3-10 4-10 5-3 6-4

KINDER CARE LEARNING CENTER
6923 W Chatfield Ave., LITTLETON, CO 80128
Distance from Subject: 4.9 Miles
Affiliation: Nonsectarian
Students: 6
Enrollment By Grade: K-6

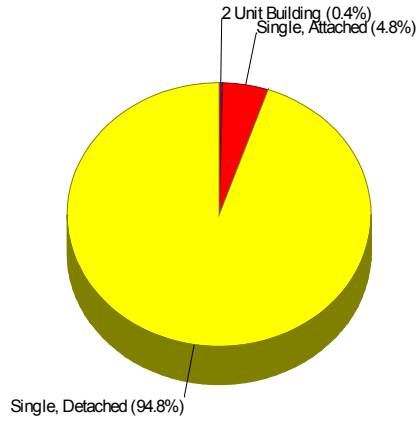
Phone: (303)973-9334
Grades: K
School Type: Early Childhood
Gender: Coed
Student/Teacher Ratio: 3.2 to 1

COLUMBINE MONTESSORI SCHOOL
6653 W Chatfield Ave., LITTLETON, CO 80128
Distance from Subject: 5.0 Miles
Affiliation: Nonsectarian
Students: 90
Enrollment By Grade: PK-78 K-12

Phone: (303)979-7190
Grades: PK - K
School Type: Montessori
Gender: Coed
Student/Teacher Ratio: 4.0 to 1

Housing Characteristics For Neighborhood Within Area of South Jefferson

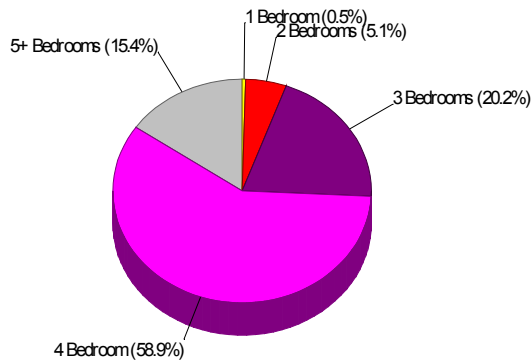
Average Age of Housing 11 years



Type of Dwelling

Home Ownership For Neighborhood Within Area of South Jefferson

Owner Occupied Households = 96.3%
Median Housing Value = \$359,100
Median Number of Bedrooms = 4



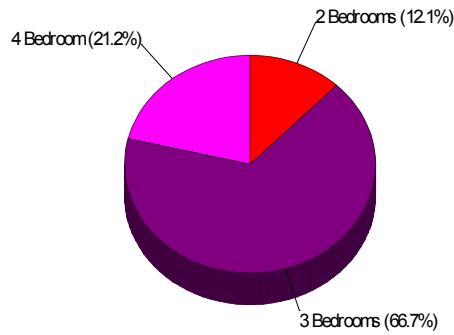
Home Size Breakdown

Prepared by LTGC

Rental

For Neighborhood Within Area of South Jefferson

Renter Occupied Households = 3.7%
Median Monthly Rent = \$1,266
Median Number of Bedrooms = 3



Home Size Breakdown

Recent Home Sales

10 LINDENWOOD LN, LITTLETON, CO 80127

Price Sold: \$528,000 Sq. Ft.: 3,552
Mortgage: \$422,000 Year Built/ Age: 1993
Date Sold/ Recorded: 12/29/2004
Distance from Subject: 0.1 miles
Lot Size: 0.17 Acres

10 SHINING OAK DR, LITTLETON, CO 80127

Price Sold: \$635,000 Sq. Ft.: 3,509
Mortgage: \$508,000 Year Built/ Age: 1986
Date Sold/ Recorded: 3/15/2005
Distance from Subject: 0.2 miles
Lot Size: 0.86 Acres

85 BUCKTHORN DR, LITTLETON, CO 80127

Price Sold: \$424,000 Sq. Ft.: 2,112
Mortgage: \$339,000 Year Built/ Age: 1988
Date Sold/ Recorded: 5/2/2005
Distance from Subject: 0.2 miles

8 BUCKTHORN DR, LITTLETON, CO 80127

Price Sold: \$437,000
Mortgage: \$350,000
Date Sold/ Recorded: 8/10/2005
Distance from Subject: 0.2 miles

19 OSAGE, LITTLETON, CO 80127

Price Sold: \$394,000 Sq. Ft.: 2,740
Mortgage: \$78,000 Year Built/ Age: 1985
Date Sold/ Recorded: 10/3/2005
Distance from Subject: 0.2 miles
Lot Size: 0.19 Acres

4 TAMARADE DR, LITTLETON, CO 80127

Price Sold: \$778,000 Sq. Ft.: 4,709
Mortgage: N/A Year Built/ Age: 1984
Date Sold/ Recorded: 7/25/2005
Distance from Subject: 0.2 miles
Lot Size: 1.17 Acres

79 BUCKTHORN DR, LITTLETON, CO 80127

Price Sold: \$430,000 Sq. Ft.: 2,620
Mortgage: N/A Year Built/ Age: 1990
Date Sold/ Recorded: 2/22/2005
Distance from Subject: 0.2 miles

3 CANYON ALDER, LITTLETON, CO 80127

Price Sold: \$385,000
Mortgage: \$215,000
Date Sold/ Recorded: 8/10/2005
Distance from Subject: 0.3 miles

27 HOLLY OAK, LITTLETON, CO 80127

Price Sold: \$510,000 Sq. Ft.: 3,796
Mortgage: \$210,000 Year Built/ Age: 1990
Date Sold/ Recorded: 1/10/2005
Distance from Subject: 0.3 miles
Lot Size: 0.23 Acres

Recent Home Sales

19 HOLLY OAK, LITTLETON, CO 80127

Price Sold:	\$469,000	Sq. Ft.:	2,397
Mortgage:	\$340,000	Year Built/ Age:	1991
Date Sold/ Recorded:	4/13/2005		
Distance from Subject:	0.3 miles		
Lot Size:	0.19 Acres		

1 RED LOCUST, LITTLETON, CO 80127

Price Sold:	\$402,000	Sq. Ft.:	2,454
Mortgage:	\$321,000	Year Built/ Age:	1984
Date Sold/ Recorded:	2/10/2005		
Distance from Subject:	0.3 miles		
Lot Size:	0.18 Acres		

13 YELLOW LOCUST, LITTLETON, CO 80127

Price Sold:	\$350,000	Sq. Ft.:	2,110
Mortgage:	\$280,000	Year Built/ Age:	1984
Date Sold/ Recorded:	5/17/2005		
Distance from Subject:	0.3 miles		
Lot Size:	0.18 Acres		

17 RED LOCUST, LITTLETON, CO 80127

Price Sold:	\$354,000
Mortgage:	\$283,000
Date Sold/ Recorded:	8/25/2005
Distance from Subject:	0.4 miles

19 RED LOCUST, LITTLETON, CO 80127

Price Sold:	\$376,000	Sq. Ft.:	2,494
Mortgage:	\$291,000	Year Built/ Age:	1984
Date Sold/ Recorded:	12/27/2004		
Distance from Subject:	0.4 miles		
Lot Size:	0.26 Acres		

11 MOUNTAIN ALDER, LITTLETON, CO 80127

Price Sold:	\$560,000
Mortgage:	\$350,000
Date Sold/ Recorded:	8/23/2005
Distance from Subject:	0.4 miles

165 WILLOWLEAF DR, LITTLETON, CO 80127

Price Sold:	\$381,000	Sq. Ft.:	2,099
Mortgage:	\$240,000	Year Built/ Age:	1985
Date Sold/ Recorded:	11/21/2005		
Distance from Subject:	0.4 miles		
Lot Size:	0.16 Acres		

13 MOUNTAIN ALDER, LITTLETON, CO 80127

Price Sold:	\$495,000	Sq. Ft.:	2,848
Mortgage:	\$295,000	Year Built/ Age:	1991
Date Sold/ Recorded:	7/25/2005		
Distance from Subject:	0.4 miles		
Lot Size:	0.33 Acres		

16 MOUNTAIN ALDER, LITTLETON, CO 80127

Price Sold:	\$481,000	Sq. Ft.:	2,558
Mortgage:	N/A	Year Built/ Age:	1989
Date Sold/ Recorded:	2/14/2005		
Distance from Subject:	0.4 miles		
Lot Size:	0.33 Acres		

Recent Home Sales

16 MOUNTAIN WILLOW DR, LITTLETON, CO 80127

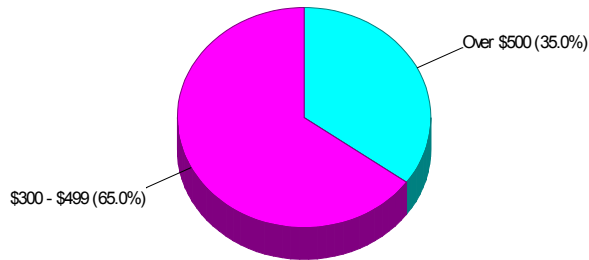
Price Sold:	\$850,000	Sq. Ft.:	3,042
Mortgage:	N/A	Year Built/ Age:	1991
Date Sold/ Recorded:	4/19/2005		
Distance from Subject:	0.4 miles		
Lot Size:	0.8 Acres		

11 TAMARADE DR, LITTLETON, CO 80127

Price Sold:	\$805,000
Mortgage:	\$600,000
Date Sold/ Recorded:	8/24/2005
Distance from Subject:	0.4 miles

Home Sales Pricing Pattern (Closest 20)

Median Price = \$453,000
Average Price = \$502,200



Dollars In Thousands
Homes Sold In Past Year

Crime Incidents For Jefferson County



Crimes Committed Last Year

Prepared by LTGC

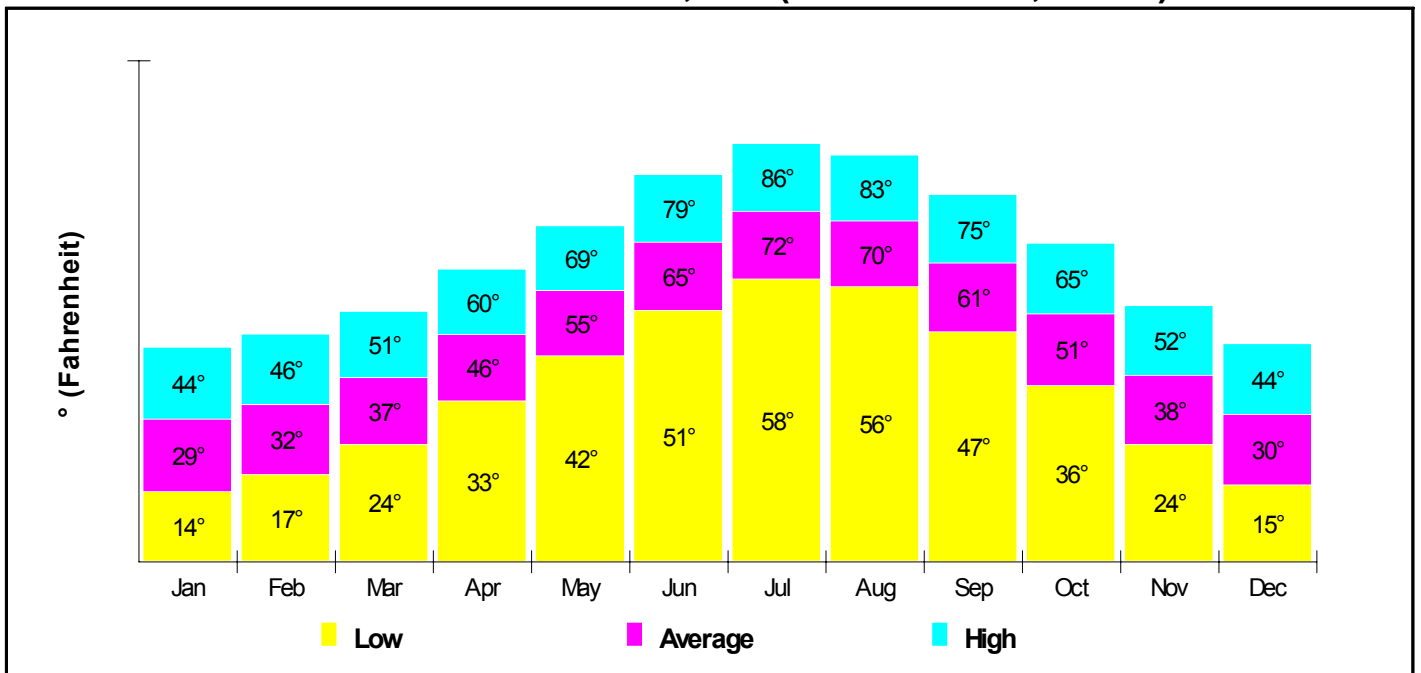
Crime Index For Jefferson County



5.05% Chance Of Being The Victim Of A Crime

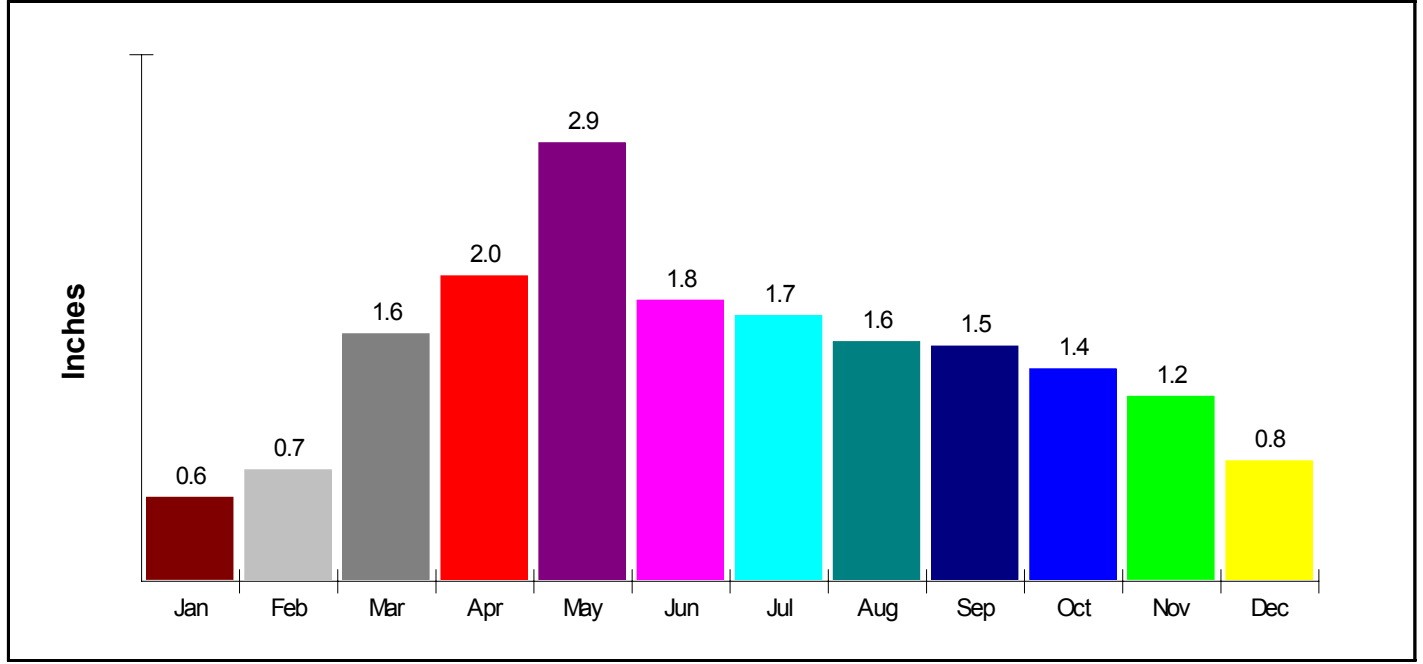
0.30% Chance Of Being The Victim Of A Bodily Crime

Temperature Measured at KASSLER, CO (elevation = 5,501ft.)



Prepared by LTGC

Average Precipitation Measured at KASSLER, CO (elevation = 5,501ft.)



Prepared by LTGC

Houses of Worship

HOSANNA LUTHERAN CHURCH	Phone: (303)973-1422
COUNSELING MINISTRY, LITTLETON, CO 80127	Distance from Subject: 1.90 miles
Denomination: Lutheran Churches	

KEN CARYL EVANGELICAL FREE CHURCH	Phone: (303)973-1072
CHATFIELD AT CONTINENTAL, LITTLETON, CO 80127	Distance from Subject: 1.90 miles
Denomination: Covenant & Evangelical Churches	

HERITAGE UNITED METHODIST CHURCH	Phone: (303)979-8374
7077 S SIMMS ST, LITTLETON, CO 80127	Distance from Subject: 2.20 miles
Denomination: Methodist Churches	

DEER CREEK COMMUNITY CHURCH	Phone: (303)933-9300
7760 CRYSTAL PEAK, LITTLETON, CO 80127	Distance from Subject: 2.30 miles
Denomination: Presbyterian Churches	

HOPE ABIDING LUTHERAN	Phone: (303)972-1283
6337 S ROBB WAY, LITTLETON, CO 80127	Distance from Subject: 2.80 miles
Denomination: Lutheran Churches	

WEST BOWLES COMMUNITY CHURCH	Phone: (303)972-4904
12325 W BOWLES AVE, LITTLETON, CO 80127	Distance from Subject: 2.90 miles
Denomination: Presbyterian Churches	

GENESIS PRESBYTERIAN PRESCHOOL	Phone: (303)973-0464
5707 S SIMMS ST, LITTLETON, CO 80127	Distance from Subject: 3.30 miles
Denomination: Presbyterian Churches	

HELYN EITELMAN NATURE PHOTO	Phone: (303)973-2722
9667 W CHATFIELD AVE, LITTLETON, CO 80128	Distance from Subject: 3.30 miles
Denomination: Christian Science Churches	

COLUMBINE HILLS CHURCH OF NAZARENE	Phone: (303)978-0331
9700 W COAL MINE AVE, LITTLETON, CO 80123	Distance from Subject: 3.40 miles
Denomination: Churches of the Nazarene	

MESSIAH LUTHERAN BRETHREN CHURCH	Phone: (303)972-2181
7870 S GARRISON ST, LITTLETON, CO 80128	Distance from Subject: 3.40 miles
Denomination: Lutheran Churches	

Houses of Worship

B'NAI CHAIM

621303 PO BOX, LITTLETON, CO 80162

Denomination: Jewish Synagogues

Phone: (303)281-8789

Distance from Subject: 3.50 miles

WESTRIDGE BAPTIST CHURCH

5500 S SIMMS ST, LITTLETON, CO 80127

Denomination: Baptist Churches

Phone: (303)979-7412

Distance from Subject: 3.50 miles

DAYBREAK COMMUNITY CHURCH

5500 S SIMMS ST, LITTLETON, CO 80127

Denomination: Baptist Churches

Phone: (303)979-4110

Distance from Subject: 3.50 miles

CHURCH JESUS CHRIST LATTER DAY SAINTS

12654 W BELLEVIEW AVE, LITTLETON, CO 80127

Denomination: Church of Jesus Christ of Latter Day Saints

Phone: (303)973-4617

Distance from Subject: 3.60 miles

COVENANT CHRISTIAN CHURCH

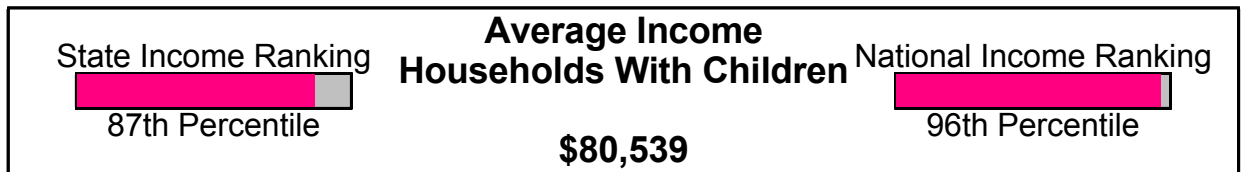
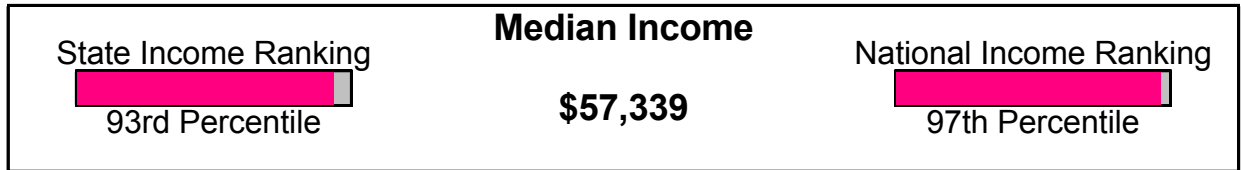
10092 W BURGUNDY DR, LITTLETON, CO 80127

Denomination: Churches, Non-Denominational

Phone: (303)979-5757

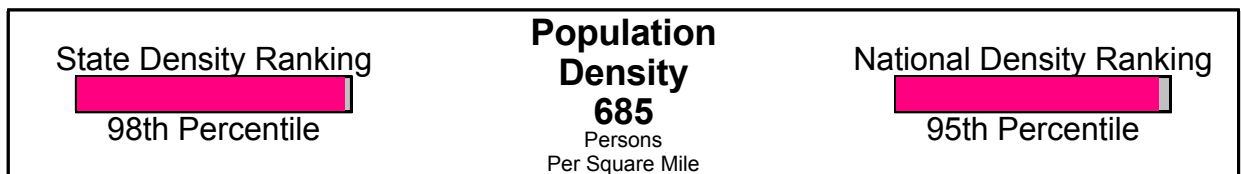
Distance from Subject: 3.60 miles

Income For Jefferson County



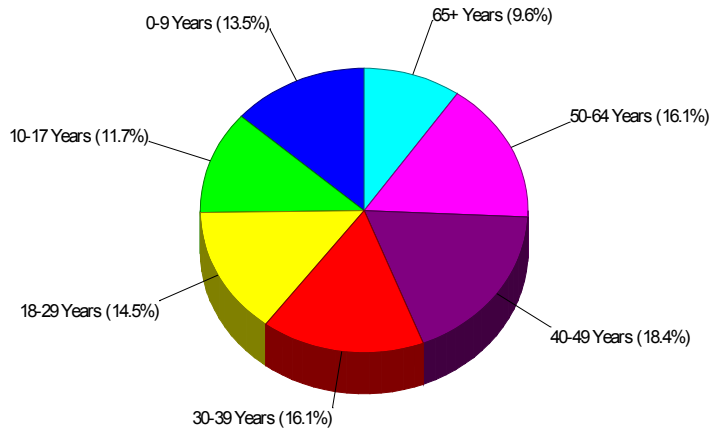
Population For Jefferson County

Population = 528,563
Land Area = 772.1 Square Miles



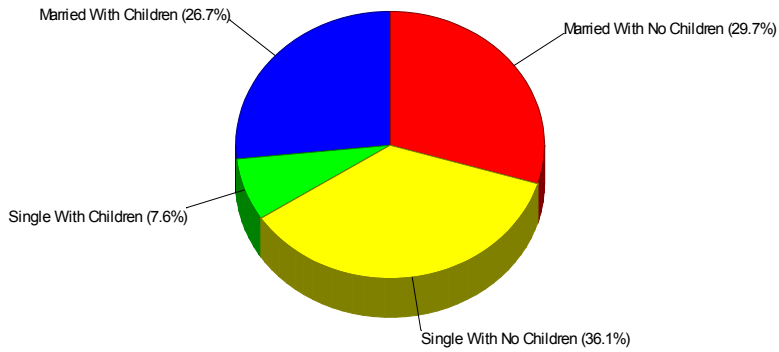
Age Breakdown For Jefferson County

Average Age = 36.8 Years



Household Characteristics For Jefferson County

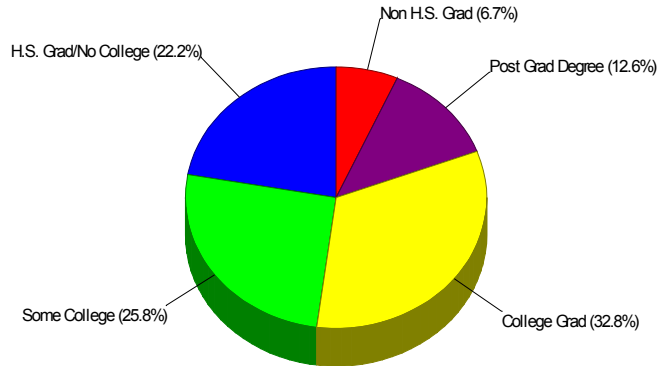
56.3% Married
34.2% With Children



Prepared by LTGC

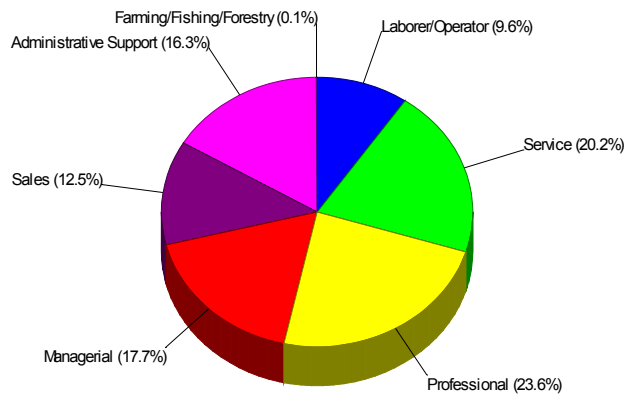
Adult Education Level For Jefferson County

93.3% High School Graduates
45.4% College Graduates



Employment For Jefferson County

Average Travel Time To Work = 29.4 Minutes



Occupation

Prepared by LTGC

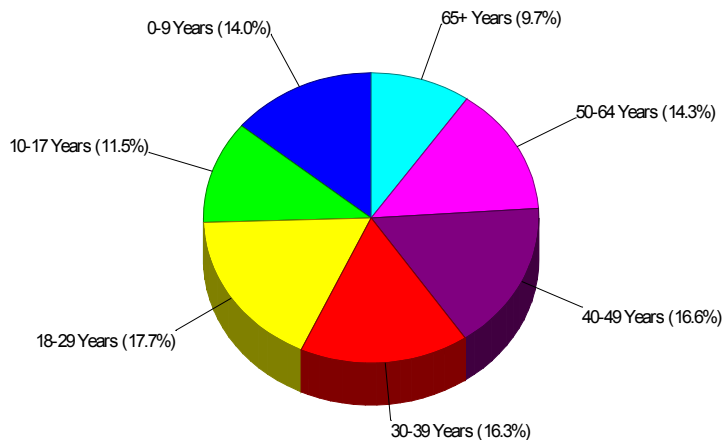
General Facts For Colorado



Median Income:	\$47,203
Income (W/Children):	\$68,523
Population:	4,550,688
Land Area:	103,718 Square Miles
Population Density:	44 Persons Per Square Mile
Nickname:	Centennial State
Capital:	Denver
Date of Statehood:	August 1, 1876
State Bird:	Lark Bunting
State Flower:	Rocky Mountain Columbine
State Tree:	Colorado Blue Spruce

Age Breakdown For Colorado

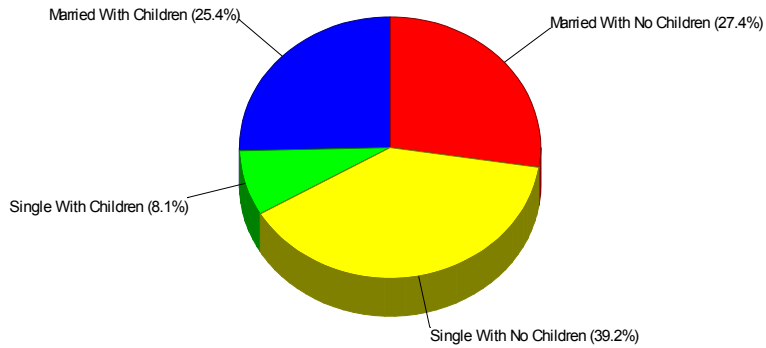
Average Age = 34.4 Years



Prepared by LTGC

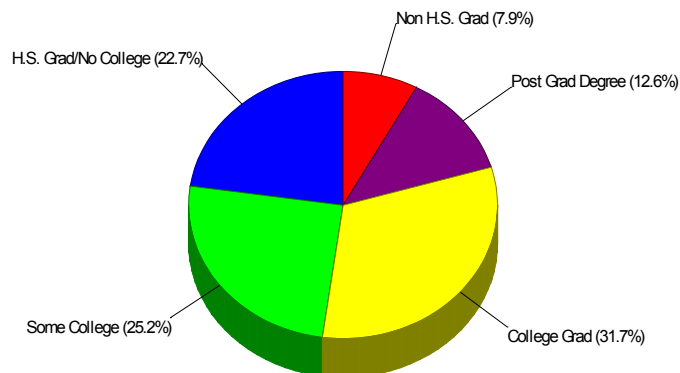
Household Characteristics For Colorado

52.8% Married
33.4% With Children



Adult Education Level For Colorado

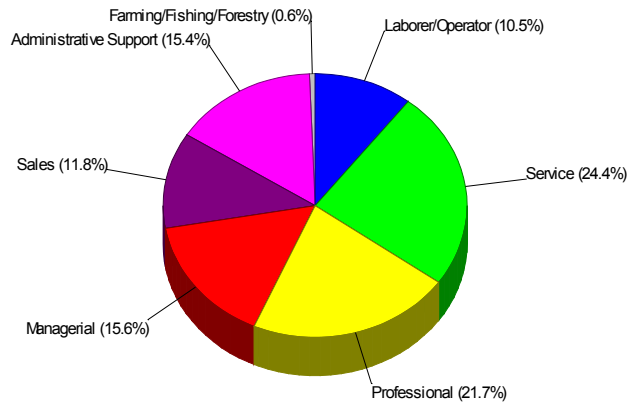
92.1% High School Graduates
44.3% College Graduates



Prepared by LTGC

Employment For Colorado

Average Travel Time To Work = 26.1 Minutes



Occupation