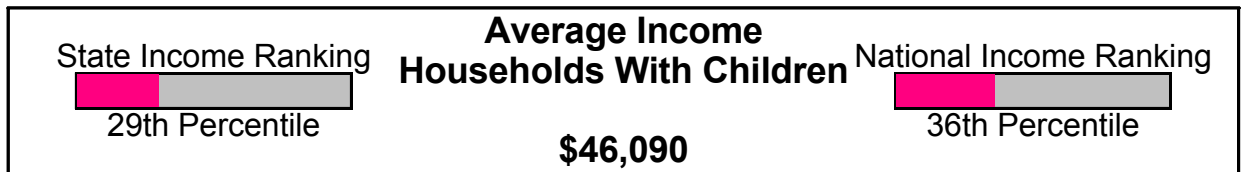
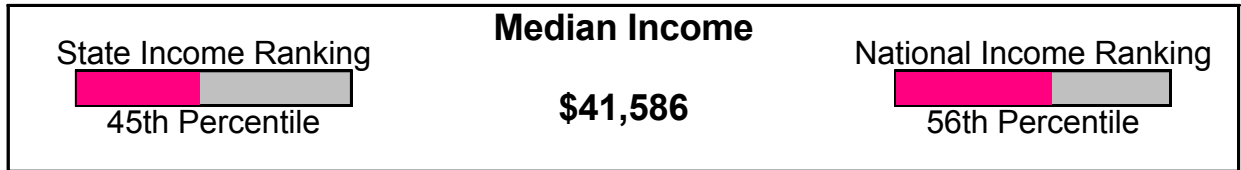
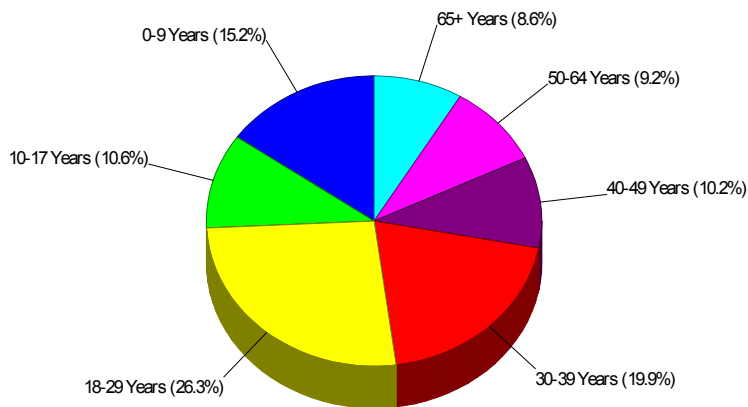


Income For Neighborhood Within City of Westminster



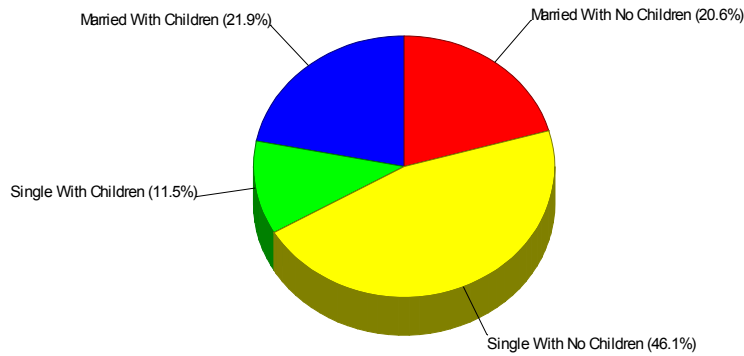
Age Breakdown For Neighborhood Within City of Westminster Average Age = 29.1 Years



Prepared by LTGC

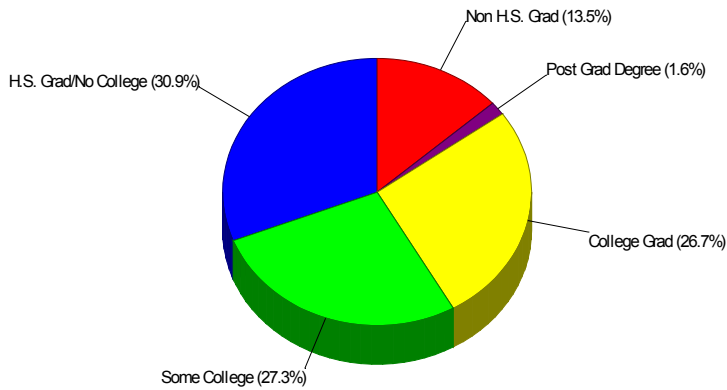
Household Characteristics For Neighborhood Within City of Westminster

42.4% Married
33.4% With Children



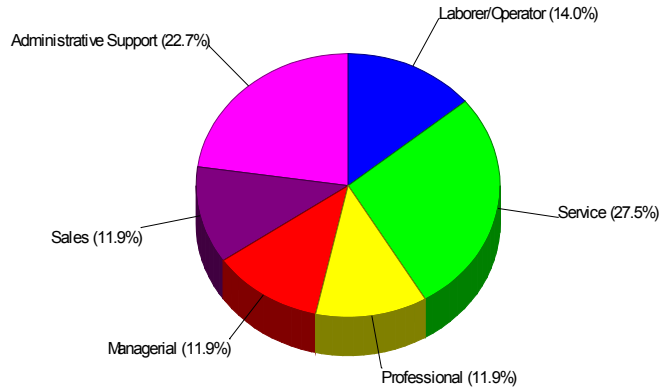
Adult Education Level For Neighborhood Within City of Westminster

86.5% High School Graduates
28.3% College Graduates



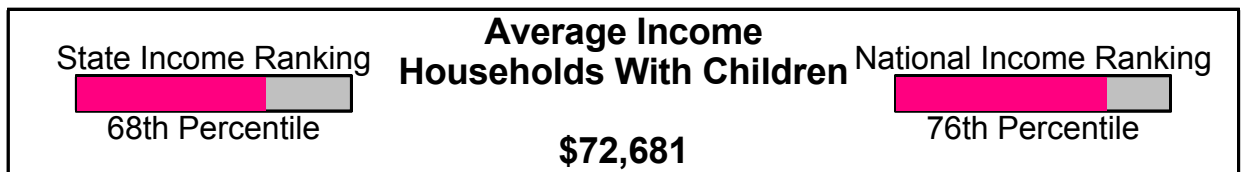
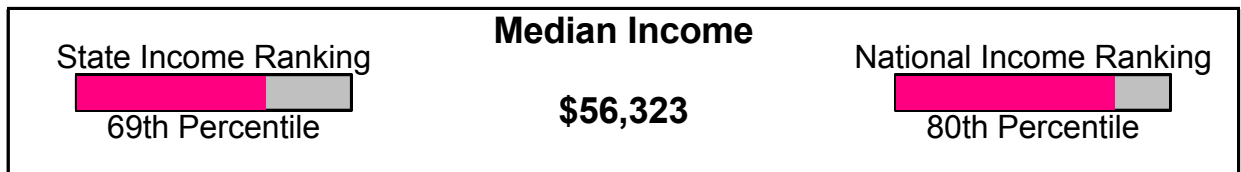
Prepared by LTGC

Employment For Neighborhood Within City of Westminster Average Travel Time To Work = 28.3 Minutes



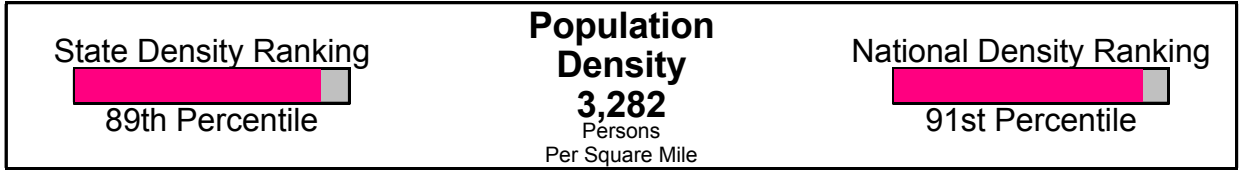
Occupation

Income For City of Westminster



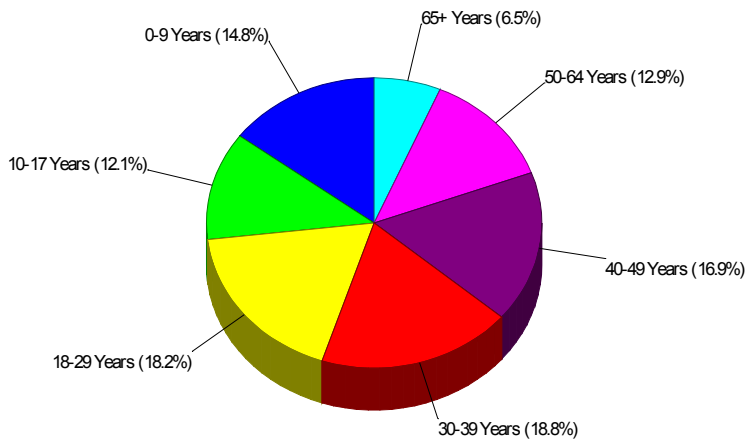
Population For City of Westminster

Population = 103,391
Land Area = 31.5 Square Miles



Age Breakdown For City of Westminster

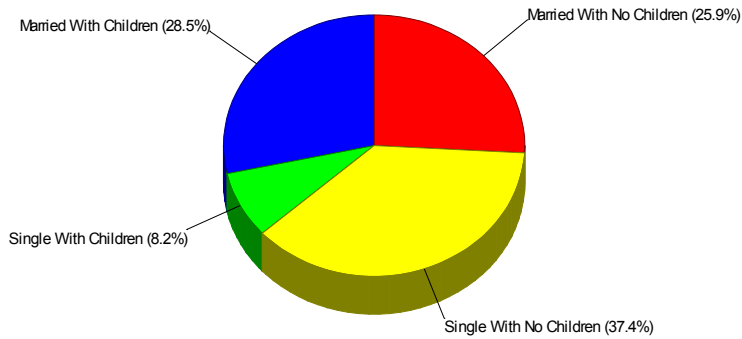
Average Age = 32.8 Years



Prepared by LTGC

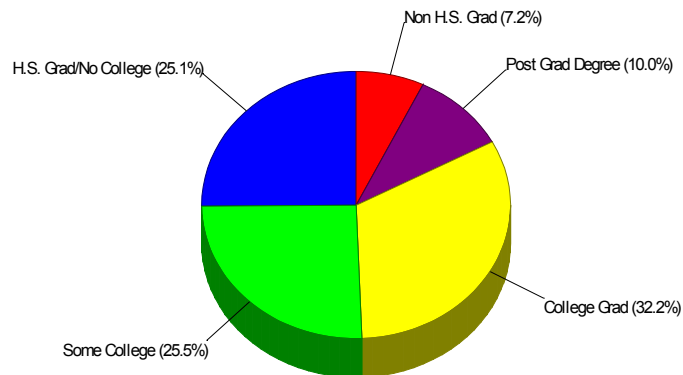
Household Characteristics For City of Westminster

54.3% Married
36.7% With Children



Adult Education Level For City of Westminster

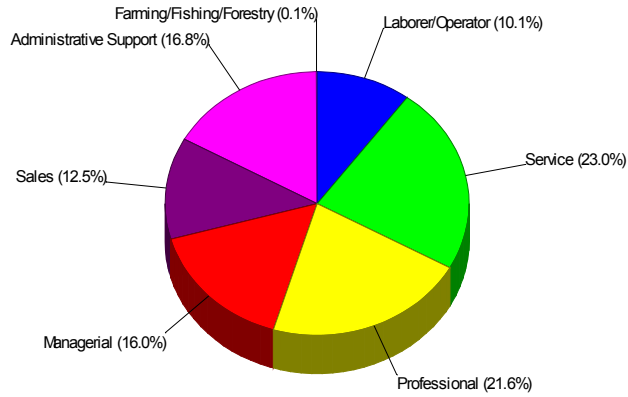
92.8% High School Graduates
42.2% College Graduates



Prepared by LTGC

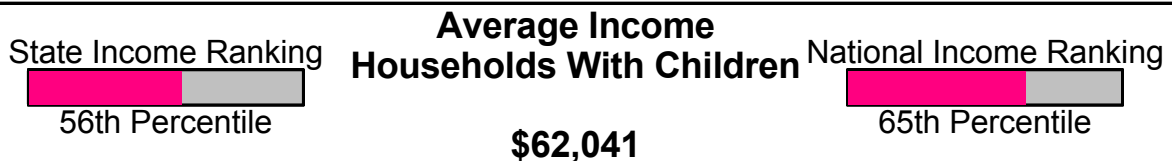
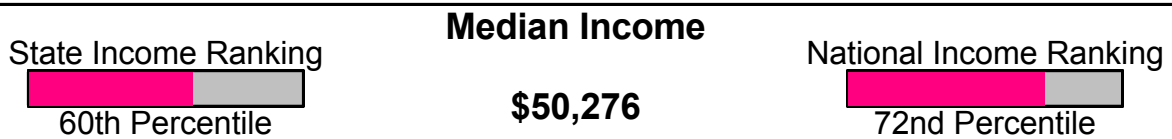
Employment For City of Westminster

Average Travel Time To Work = 29.0 Minutes



Occupation

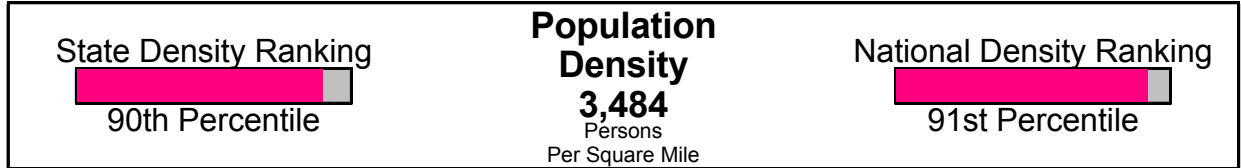
Income For Area of West Adams



Prepared by LTGC

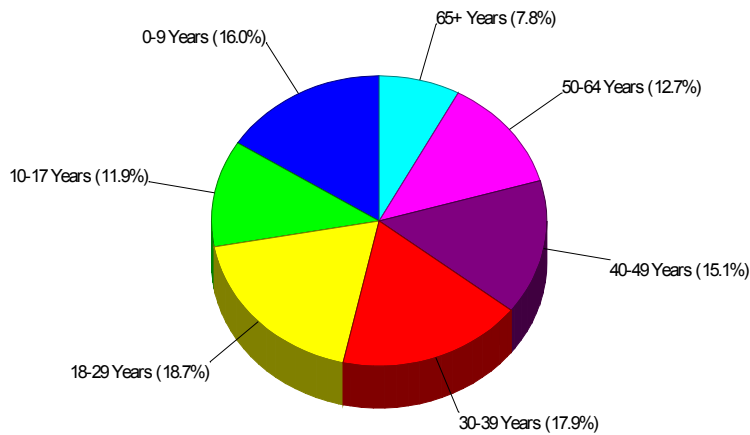
Population For Area of West Adams

Population = 259,628
Land Area = 74.5 Square Miles



Age Breakdown For Area of West Adams

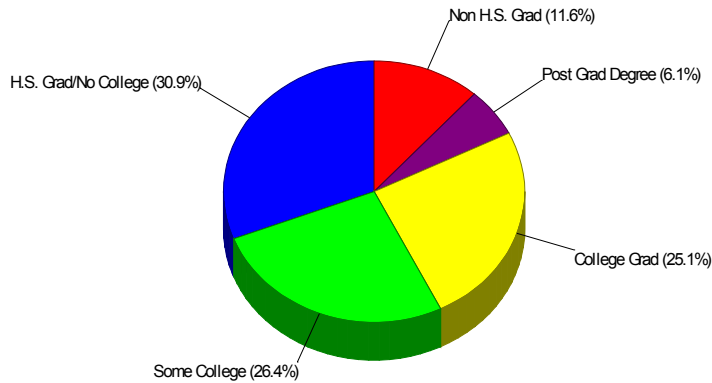
Average Age = 32.0 Years



Prepared by LTGC

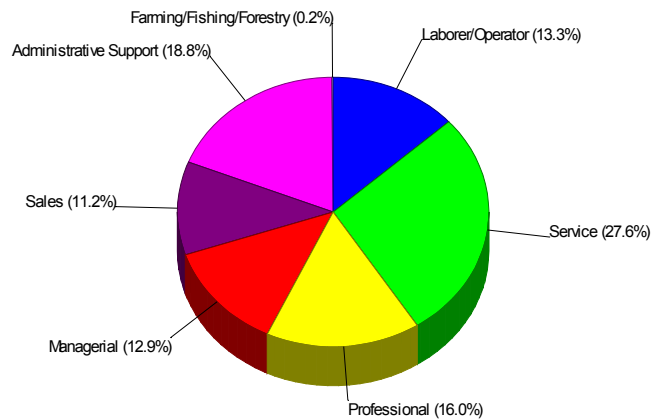
Adult Education Level For Area of West Adams

88.4% High School Graduates
31.2% College Graduates



Employment For Area of West Adams

Average Travel Time To Work = 29.7 Minutes



Occupation

Prepared by LTGC

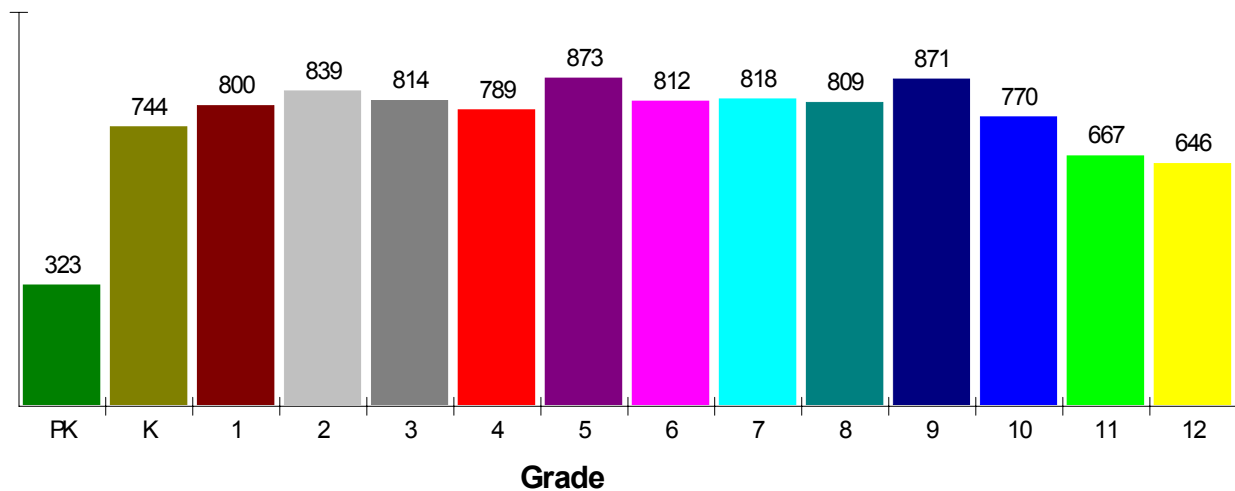
General Facts FOR WESTMINSTER 50

WESTMINSTER 50
4476 WEST 68TH AVENUE
WESTMINSTER, CO 80030

Type:	(303)428-3511	Independent Local District
Grade Range:		PK - 12
Schools:		25
Teacher:		655
Students:		10,467
Student/Teacher Ratio:		16.0 To 1
Student/Librarian Ratio:		1,744.5 To 1
Secondary Student/Guidance Ratio:		184.6 To 1

Student Enrollment By Grade FOR WESTMINSTER 50

Total Enrollment = 10,575

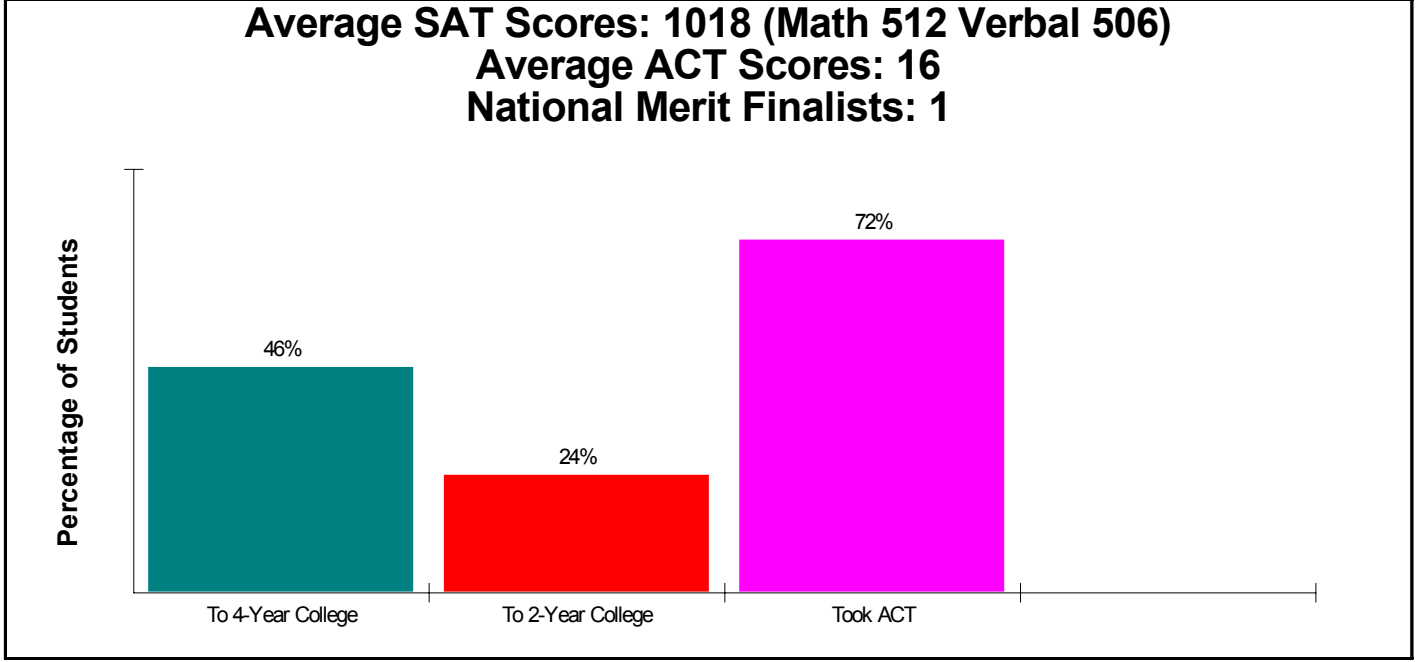


National Enrollment Ranking: 675 of 15,679 (95th Percentile)
State Enrollment Ranking: 17 of 162 (90th Percentile)

Prepared by LTGC

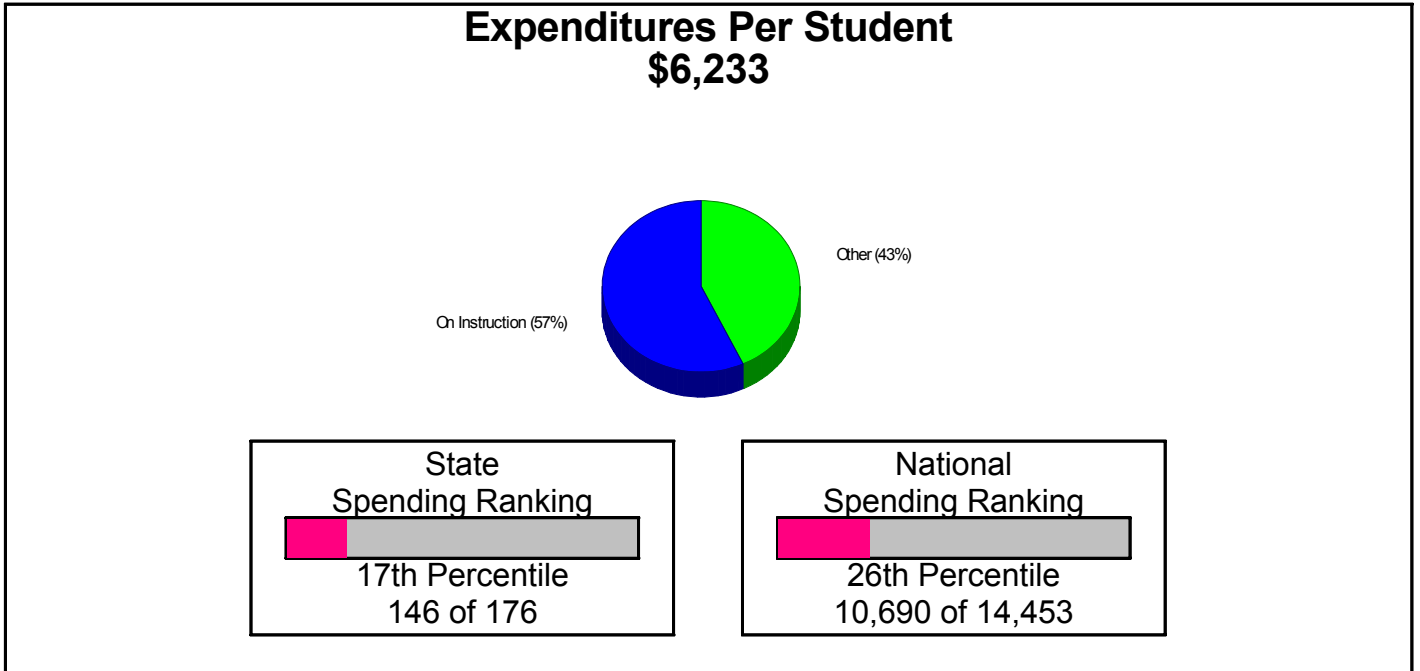
High School Statistics FOR WESTMINSTER 50

Average SAT Scores: 1018 (Math 512 Verbal 506)
Average ACT Scores: 16
National Merit Finalists: 1



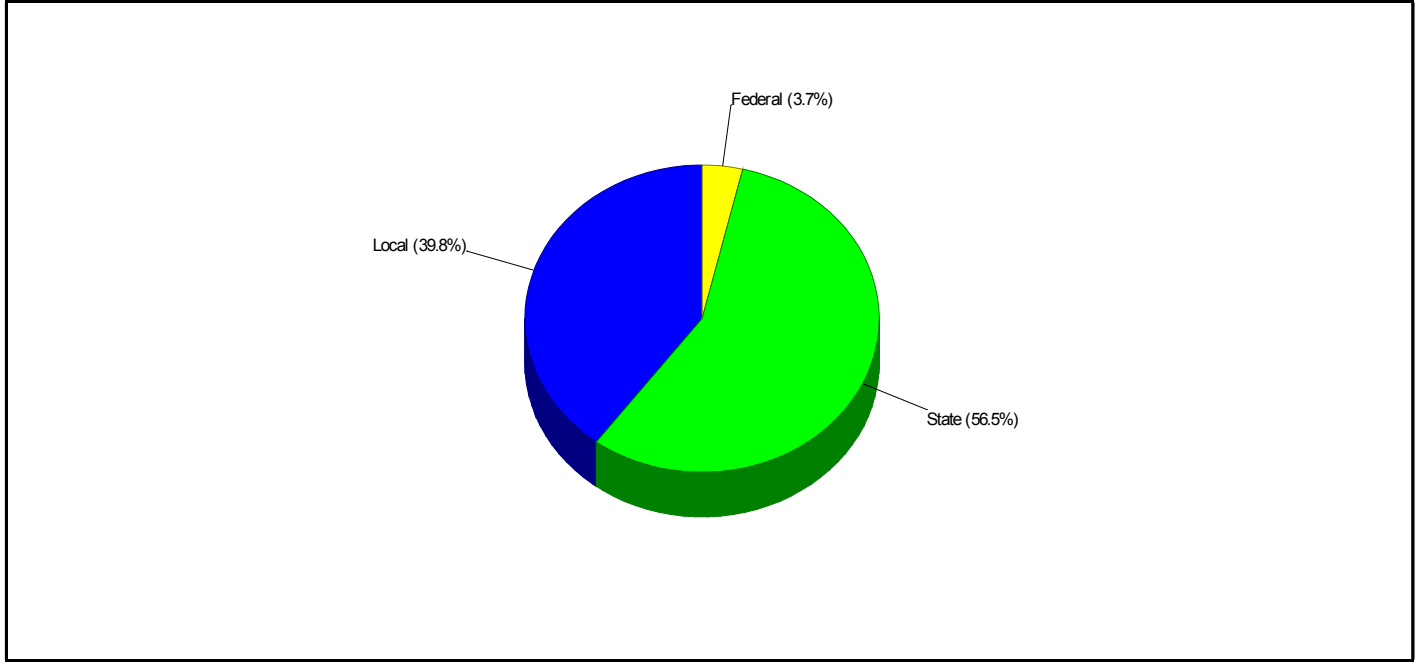
School Expenditures FOR WESTMINSTER 50

Expenditures Per Student
\$6,233



Prepared by LTGC

School Funding FOR WESTMINSTER 50



Prepared by LTGC

Public Schools for District

FLYNN ELEMENTARY SCHOOL

8731 LOWELL BOULEVARD, WESTMINSTER, CO 80030

Distance from Subject: 0.4 Miles
Student/Teacher Ratio: 15.1 to 1
Mascot: Unicorns

School Type: Regular
Students/Teachers: 241/16
School Colors : Columbia Blue & White

Phone: (303)428-2161
Grades: K - 5

MESA ELEMENTARY SCHOOL

9100 LOWELL BOULEVARD, WESTMINSTER, CO 80030

Distance from Subject: 0.4 Miles
Student/Teacher Ratio: 15.7 to 1
Mascot: Mustangs

School Type: Regular
Students/Teachers: 362/23
School Colors : Royal & Gold

Phone: (303)428-2891
Grades: K - 5

WESTMINSTER ELEMENTARY SCHOOL

7482 IRVING STREET, WESTMINSTER, CO 80030

Distance from Subject: 0.4 Miles
Student/Teacher Ratio: 15.2 to 1
Mascot: Pegasus

School Type: Regular
Students/Teachers: 289/19
School Colors : Royal & White

Phone: (303)428-2494
Grades: K - 5

GREGORY HILL PRESCHOOL

8030 IRVING STREET, WESTMINSTER, CO 80030

Distance from Subject: 0.5 Miles
Student/Teacher Ratio: 64.6 to 1

School Type: Regular
Students/Teachers: 323/5

Phone: (303)428-1560
Grades: PK

WESTMINSTER HILLS ELEMENTARY SCHOOL

4105 WEST 80TH AVENUE, WESTMINSTER, CO 80030

Distance from Subject: 0.5 Miles
Student/Teacher Ratio: 14.3 to 1
Mascot: Owls

School Type: Regular
Students/Teachers: 229/16
School Colors : Royal & Gold

Phone: (303)428-2511
Grades: K - 5

VISTA GRANDE ELEMENTARY SCHOOL

8845 WAGNER DRIVE, WESTMINSTER, CO 80030

Distance from Subject: 0.5 Miles
Student/Teacher Ratio: 15.6 to 1
Mascot: Panthers

School Type: Regular
Students/Teachers: 265/17
School Colors : Royal & White

Phone: (303)429-8081
Grades: K - 5

Public Schools for District

CAREER ENRICHMENT PARK Phone: (303)428-2600
7300 LOWELL BOULEVARD, WESTMINSTER, CO 80030 Grades: 9 - 12
Distance from Subject: 0.5 Miles School Type: Vocational
Student/Teacher Ratio: N/A Students/Teachers: NA/21

SUNSET RIDGE ELEMENTARY SCHOOL Phone: (303)426-8907
9451 HOOKER STREET, WESTMINSTER, CO 80030 Grades: K - 5
Distance from Subject: 0.6 Miles School Type: Regular
Student/Teacher Ratio: 13.8 to 1 Students/Teachers: 304/22
Mascot: Wolves School Colors : Royal & White

HARRIS PARK ELEMENTARY SCHOOL Phone: (303)428-1721
4300 WEST 75TH AVENUE, WESTMINSTER, CO 80030 Grades: K - 5
Distance from Subject: 0.6 Miles School Type: Regular
Student/Teacher Ratio: 14.1 to 1 Students/Teachers: 324/23
Mascot: Unicorns School Colors : Purple & White

CROWN POINTE CHARTER ACADEMY Phone: (303)428-1882
7281 IRVING STREET, WESTMINSTER, CO 80030 Grades: K - 8
Distance from Subject: 0.6 Miles School Type: Regular
Student/Teacher Ratio: 37.5 to 1 Students/Teachers: 225/6

ALTERNATIVE CENTER FOR EDUCATION Phone: (303)428-2575
3455 WEST 72ND AVENUE, WESTMINSTER, CO 80030 Grades: 9 - 12
Distance from Subject: 0.7 Miles School Type: Alternative
Student/Teacher Ratio: 9.8 to 1 Students/Teachers: 108/11

FAIRVIEW ELEMENTARY SCHOOL Phone: (303)428-1405
7826 FAIRVIEW DRIVE, DENVER, CO 80221 Grades: K - 5
Distance from Subject: 0.9 Miles School Type: Regular
Student/Teacher Ratio: 14.6 to 1 Students/Teachers: 350/24
Mascot: Dragons School Colors : White & Kelly Green

Public Schools for District

IVER C. RANUM HIGH SCHOOL

2401 WEST 80TH AVENUE, DENVER, CO 80221

Phone: (303)428-9577

Grades: 9 - 12

Distance from Subject: 1.2 Miles
Student/Teacher Ratio: 21.6 to 1
Mascot: Raiders
Average SAT: 1071 (Math 547 Verbal 524)
Average ACT: 15.6
Students Taking ACT: 99%

School Type: Regular
Students/Teachers: 1,466/68
School Colors : Hunter Green & Gold
Graduates To 2-Year College: 30.0%
Graduates To 4-Year College: 35.0%
National Merit Finalists: 1

WESTMINSTER HIGH SCHOOL

4276 WEST 68TH AVENUE, WESTMINSTER, CO 80030

Phone: (303)428-9541

Grades: 9 - 12

Distance from Subject: 1.2 Miles
Student/Teacher Ratio: 19.7 to 1
Mascot: Warriors
Average SAT: 965 (Math 477 Verbal 488)
Average ACT: 16.5
Students Taking ACT: 45%

School Type: Regular
Students/Teachers: 1,380/70
School Colors : Royal & White
Graduates To 2-Year College: 18.0%
Graduates To 4-Year College: 56.0%

SKYLINE VISTA ELEMENTARY SCHOOL

7395 ZUNI STREET, DENVER, CO 80221

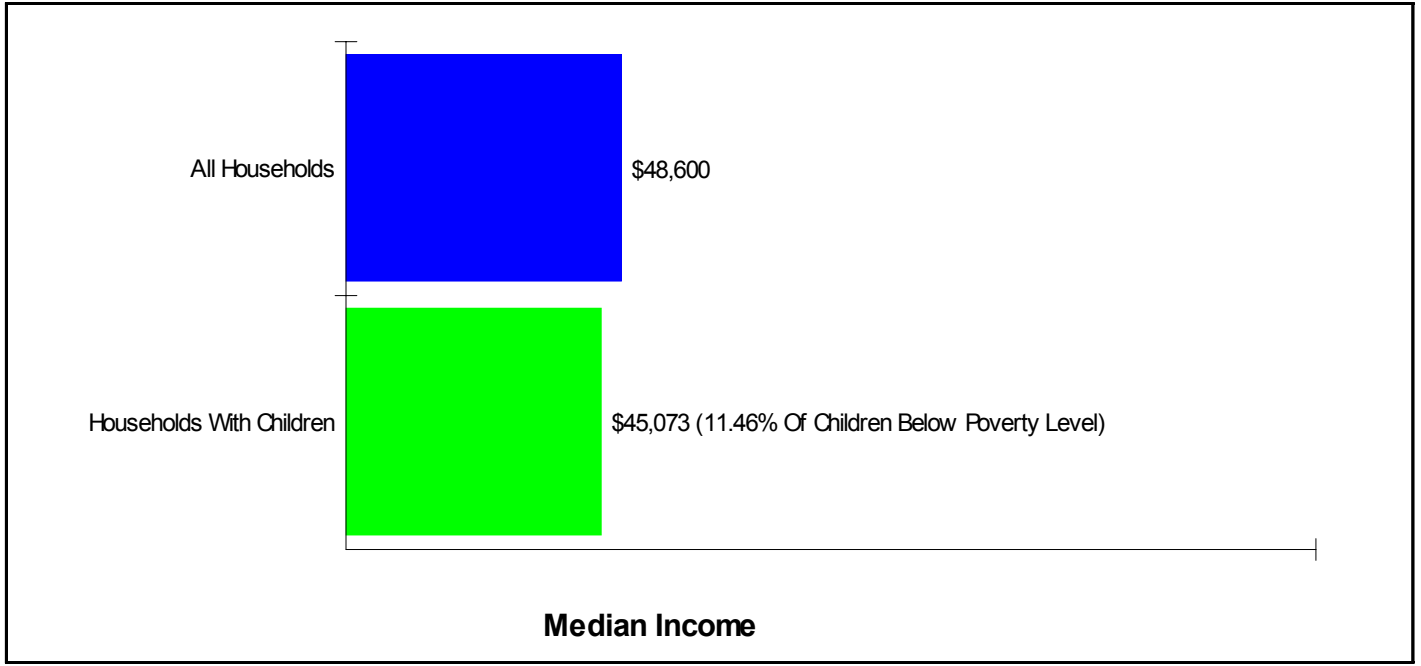
Phone: (303)428-2300

Grades: K - 5

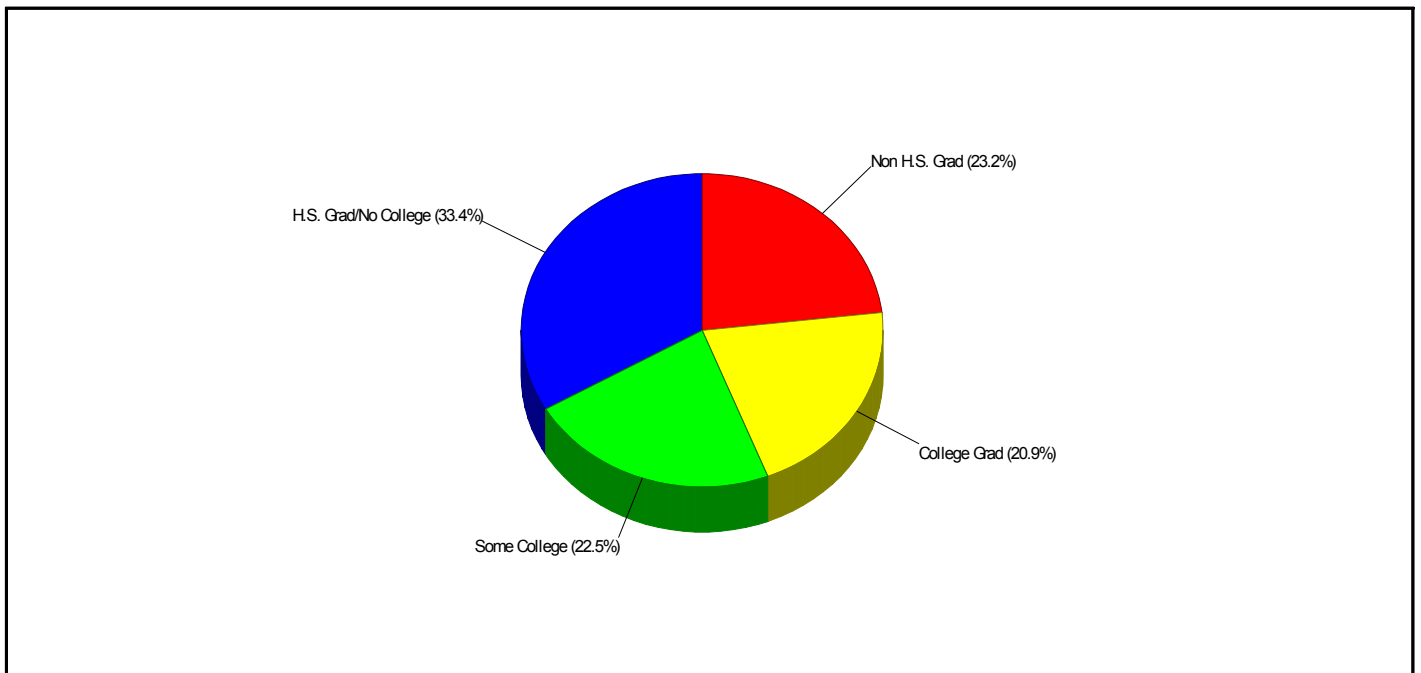
Distance from Subject: 1.2 Miles
Student/Teacher Ratio: 15.0 to 1
Mascot: Unicorns

School Type: Regular
Students/Teachers: 344/23
School Colors : Purple & White

Income FOR WESTMINSTER 50



Parent Education Level FOR WESTMINSTER 50



Prepared by LTGC

Private Schools

Private School Enrollment= 9.69% within School District

HOLY TRINITY CATHOLIC SCHOOL

3050 W 76th Ave., WESTMINSTER, CO 80030

Distance from Subject: 0.6 Miles

Affiliation: Roman Catholic

Students: 251

Student/ Homeroom Ratio: 25.1

School Colors: Royal & White

Enrollment By Grade: PK-11 K-34 1-24 2-25 3-29 4-32 5-27 6-32 7-22
8-15

Phone: (303)427-5632

Grades: PK - 8

School Type: Regular

Gender: Coed

Student/Teacher Ratio: 14.2 to 1

Mascot: Scorpions

BELLEVIEW CHRISTIAN SCHOOL

3455 W 83rd Ave., WESTMINSTER, CO 80031

Distance from Subject: 0.8 Miles

Affiliation: Christian

Students: 396

Student/ Homeroom Ratio: 24.8

School Colors: Red & Navy

Enrollment By Grade: PK-54 K-35 1-42 2-44 3-37 4-24 5-17 6-27 7-25
8-21 9-22 10-17 11-19 12-12

Phone: (303)427-5459

Grades: PK - 12

School Type: Regular

Gender: Coed

Student/Teacher Ratio: 14.0 to 1

Mascot: Bears

FRONT RANGE HIGH SCHOOL

5005 W 81st Pl., WESTMINSTER, CO 80031

Distance from Subject: 0.9 Miles

Affiliation: Nonsectarian

Students: 148

Enrollment By Grade: 8-31 9-31 10-35 12-45

Phone: (303)412-6336

Grades: 9 - 12

School Type: Alternative

Gender: Coed

Student/Teacher Ratio: 7.1 to 1

KINDER CARE LEARNING CENTER

5240 W 78th Pl., WESTMINSTER, CO 80003

Distance from Subject: 0.9 Miles

Affiliation: Nonsectarian

Students: 25

Enrollment By Grade: K-25

Phone: (303)429-4805

Grades: K

School Type: Early Childhood

Gender: Coed

Student/Teacher Ratio: 22.2 to 1

DOTTIES DAY CARE AND PRESCHOOL

6422 Vrain St., ARVADA, CO 80003

Distance from Subject: 1.7 Miles

Affiliation: Nonsectarian

Students: 115

Enrollment By Grade: PK-105 K-10

Phone: (303)426-9058

Grades: PK - K

School Type: Early Childhood

Gender: Coed

Student/Teacher Ratio: 11.4 to 1

Private Schools

Private School Enrollment= 9.69% within School District

GT CHILDREN'S OUTREACH SCHOOL

8000 Pecos St., DENVER, CO 80221

Distance from Subject: 1.7 Miles

Affiliation: Nonsectarian

Students: 96

Enrollment By Grade: PK-76 K-20

Phone: (303)429-0653

Grades: PK - K

School Type: Not Given

Gender: Coed

Student/Teacher Ratio: 2.6 to 1

A CHILD'S VICTORY

9050 Yates St., WESTMINSTER, CO 80031

Distance from Subject: 1.9 Miles

Affiliation: Christian

Students: 9

Enrollment By Grade: K-9

Phone: (303)426-8888

Grades: K

School Type: Early Childhood

Gender: Coed

Student/Teacher Ratio: 4.7 to 1

UPPER ROOM CHRISTIAN ACADEMY

2300 W 90th Ave., THORNTON, CO 80260

Distance from Subject: 1.9 Miles

Affiliation: Assembly of God

Students: 49

Enrollment By Grade: K-2 1-1 2-2 4-2 5-5 6-2 7-5 8-4 9-6 10-8 11-5

Phone: (303)337-4577

Grades: K - 12

School Type: Alternative

Gender: Coed

Student/Teacher Ratio: 9.1 to 1

FRONT RANGE MONTESSORI SCHOOL

6980 Pierce St., ARVADA, CO 80003

Distance from Subject: 2.1 Miles

Affiliation: Nonsectarian

Students: 45

Enrollment By Grade: PK-16 K-13 1-5 2-2 3-7 4-2

Phone: (303)421-4976

Grades: PK - 4

School Type: Montessori

Gender: Coed

Student/Teacher Ratio: 8.9 to 1

CHILDREN'S WORLD

7798 Vance Dr., ARVADA, CO 80003

Distance from Subject: 2.3 Miles

Affiliation: Nonsectarian

Students: 29

Enrollment By Grade: PK-17 K-12

Phone: (303)424-2687

Grades: PK - K

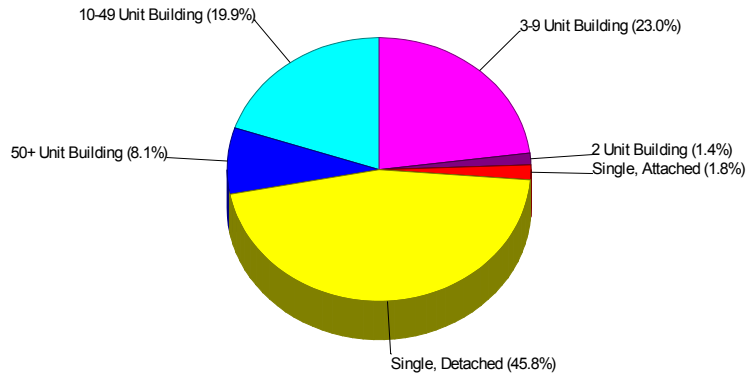
School Type: Early Childhood

Gender: Coed

Student/Teacher Ratio: 6.0 to 1

Housing Characteristics For Neighborhood Within City of Westminster

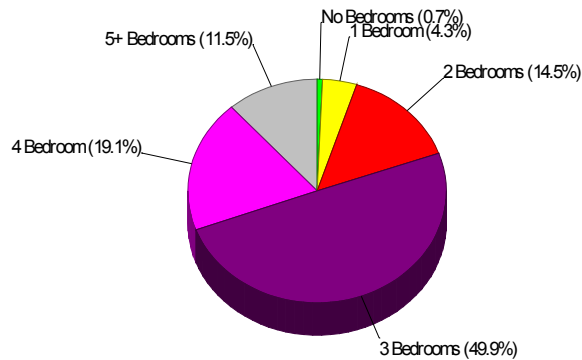
Average Age of Housing 29 years



Type of Dwelling

Home Ownership For Neighborhood Within City of Westminster

Owner Occupied Households = 44.0%
Median Housing Value = \$137,300
Median Number of Bedrooms = 3

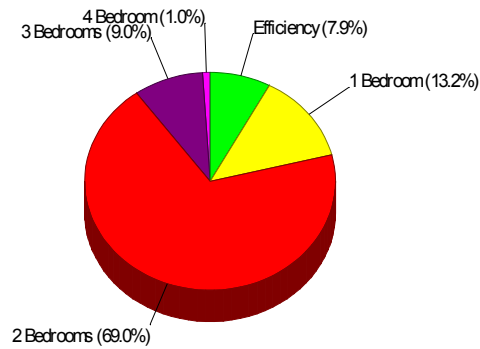


Home Size Breakdown

Prepared by LTGC

Rental For Neighborhood Within City of Westminster

Renter Occupied Households = 56.0%
Median Monthly Rent = \$742
Median Number of Bedrooms = 2



Home Size Breakdown

Recent Home Sales

7735 NEWTON ST, WESTMINSTER, CO 80030

Price Sold:	\$178,000	Beds:	3
Mortgage:	\$124,000	Baths:	1
Date Sold/ Recorded:	9/26/2005	Sq. Ft.:	1,144
Distance from Subject:	0.0 miles	Year Built/ Age:	1957
Lot Size:	0.18 Acres		

7646 MEADE ST, WESTMINSTER, CO 80030

Price Sold:	\$148,000	Beds:	2
Mortgage:	\$147,000	Baths:	1
Date Sold/ Recorded:	12/27/2004	Sq. Ft.:	660
Distance from Subject:	0.1 miles	Year Built/ Age:	1907

7630 MEADE ST, WESTMINSTER, CO 80030

Price Sold:	\$147,000	Beds:	2
Mortgage:	\$117,000	Baths:	1
Date Sold/ Recorded:	6/9/2005	Sq. Ft.:	810
Distance from Subject:	0.1 miles	Year Built/ Age:	1949
Lot Size:	0.14 Acres		

7680 LOWELL BLVD, WESTMINSTER, CO 80030

Price Sold:	\$131,000	Beds:	2
Mortgage:	\$118,000	Baths:	2
Date Sold/ Recorded:	3/18/2005	Sq. Ft.:	816
Distance from Subject:	0.1 miles	Year Built/ Age:	1951
Lot Size:	0.17 Acres		

3701 W 76TH AVE, WESTMINSTER, CO 80030

Price Sold:	\$168,000	Beds:	3
Mortgage:	\$162,000	Baths:	1
Date Sold/ Recorded:	7/12/2005	Sq. Ft.:	1,212
Distance from Subject:	0.2 miles	Year Built/ Age:	1948
Lot Size:	0.16 Acres		

7790 LOWELL BLVD, WESTMINSTER, CO 80030

Price Sold:	\$152,000	Beds:	2
Mortgage:	\$121,000	Baths:	1
Date Sold/ Recorded:	12/27/2004	Sq. Ft.:	801
Distance from Subject:	0.2 miles	Year Built/ Age:	1919
Lot Size:	0.27 Acres		

7591 WILSON CT, WESTMINSTER, CO 80030

Price Sold:	\$190,000	Beds:	3
Mortgage:	\$38,000	Baths:	2
Date Sold/ Recorded:	10/18/2005	Sq. Ft.:	1,554
Distance from Subject:	0.2 miles	Year Built/ Age:	1962
Lot Size:	0.21 Acres		

7811 OSCEOLA ST, WESTMINSTER, CO 80030

Price Sold:	\$289,000	Beds:	3
Mortgage:	\$231,000	Baths:	1
Date Sold/ Recorded:	12/15/2004	Sq. Ft.:	2,701
Distance from Subject:	0.2 miles	Year Built/ Age:	1969
Lot Size:	0.44 Acres		

7741 KING ST, WESTMINSTER, CO 80030

Price Sold:	\$175,000
Mortgage:	\$140,000
Date Sold/ Recorded:	8/30/2005
Distance from Subject:	0.2 miles

Recent Home Sales

7679 KING ST, WESTMINSTER, CO 80030

Price Sold:	\$185,000	Beds:	3
Mortgage:	\$182,000	Baths:	1
Date Sold/ Recorded:	5/20/2005	Sq. Ft.:	992
Distance from Subject:	0.2 miles	Year Built/ Age:	1953
Lot Size:	0.18 Acres		

7581 WILSON CT, WESTMINSTER, CO 80030

Price Sold:	\$186,000	Beds:	2
Mortgage:	N/A	Baths:	2
Date Sold/ Recorded:	7/15/2005	Sq. Ft.:	1,128
Distance from Subject:	0.2 miles	Year Built/ Age:	1958
Lot Size:	0.2 Acres		

7735 BRADBURN BLVD, WESTMINSTER, CO 80030

Price Sold:	\$176,000	Beds:	2
Mortgage:	\$141,000	Baths:	1
Date Sold/ Recorded:	8/3/2005	Sq. Ft.:	1,014
Distance from Subject:	0.2 miles	Year Built/ Age:	1953
Lot Size:	0.15 Acres		

7900 MEADE ST #D1, WESTMINSTER, CO 80030

Price Sold:	\$107,000
Mortgage:	N/A
Date Sold/ Recorded:	9/15/2005
Distance from Subject:	0.2 miles

7700 KNOX CT, WESTMINSTER, CO 80030

Price Sold:	\$141,000	Beds:	2
Mortgage:	N/A	Baths:	2
Date Sold/ Recorded:	4/21/2005	Sq. Ft.:	884
Distance from Subject:	0.3 miles	Year Built/ Age:	1957
Lot Size:	0.15 Acres		

3735 W 75TH AVE, WESTMINSTER, CO 80030

Price Sold:	\$209,000	Beds:	3
Mortgage:	\$167,000	Baths:	1
Date Sold/ Recorded:	6/17/2005	Sq. Ft.:	1,290
Distance from Subject:	0.3 miles	Year Built/ Age:	1962
Lot Size:	0.19 Acres		

7785 PERRY PL, WESTMINSTER, CO 80030

Price Sold:	\$179,000	Beds:	2
Mortgage:	\$143,000	Baths:	1
Date Sold/ Recorded:	6/1/2005	Sq. Ft.:	1,014
Distance from Subject:	0.3 miles	Year Built/ Age:	1953
Lot Size:	0.13 Acres		

4050 W 76TH AVE, WESTMINSTER, CO 80030

Price Sold:	\$345,000	Sq. Ft.:	2,990
Mortgage:	\$86,000	Year Built/ Age:	1962
Date Sold/ Recorded:	10/3/2005		
Distance from Subject:	0.3 miles		
Lot Size:	0.13 Acres		

4060 W 76TH AVE, WESTMINSTER, CO 80030

Price Sold:	\$294,000
Mortgage:	\$235,000
Date Sold/ Recorded:	3/8/2005
Distance from Subject:	0.3 miles

Recent Home Sales

7730 QUITMAN ST, WESTMINSTER, CO 80030

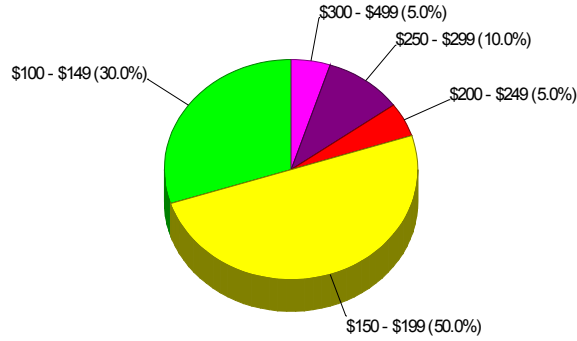
Price Sold:	\$140,000	Beds:	2
Mortgage:	N/A	Baths:	1
Date Sold/ Recorded:	10/3/2005	Sq. Ft.:	1,014
Distance from Subject:	0.3 miles	Year Built/ Age:	1953
Lot Size:	0.15 Acres		

7488 LOWELL BLVD, WESTMINSTER, CO 80030

Price Sold:	\$181,000	Sq. Ft.:	1,400
Mortgage:	\$176,000	Year Built/ Age:	2003
Date Sold/ Recorded:	4/7/2005		
Distance from Subject:	0.3 miles		
Lot Size:	0.06 Acres		

Home Sales Pricing Pattern (Closest 20)

Median Price = \$177,000
Average Price = \$186,050



Dollars In Thousands
Homes Sold In Past Year

Crime Incidents For City of Westminster



Crimes Committed Last Year

Prepared by LTGC

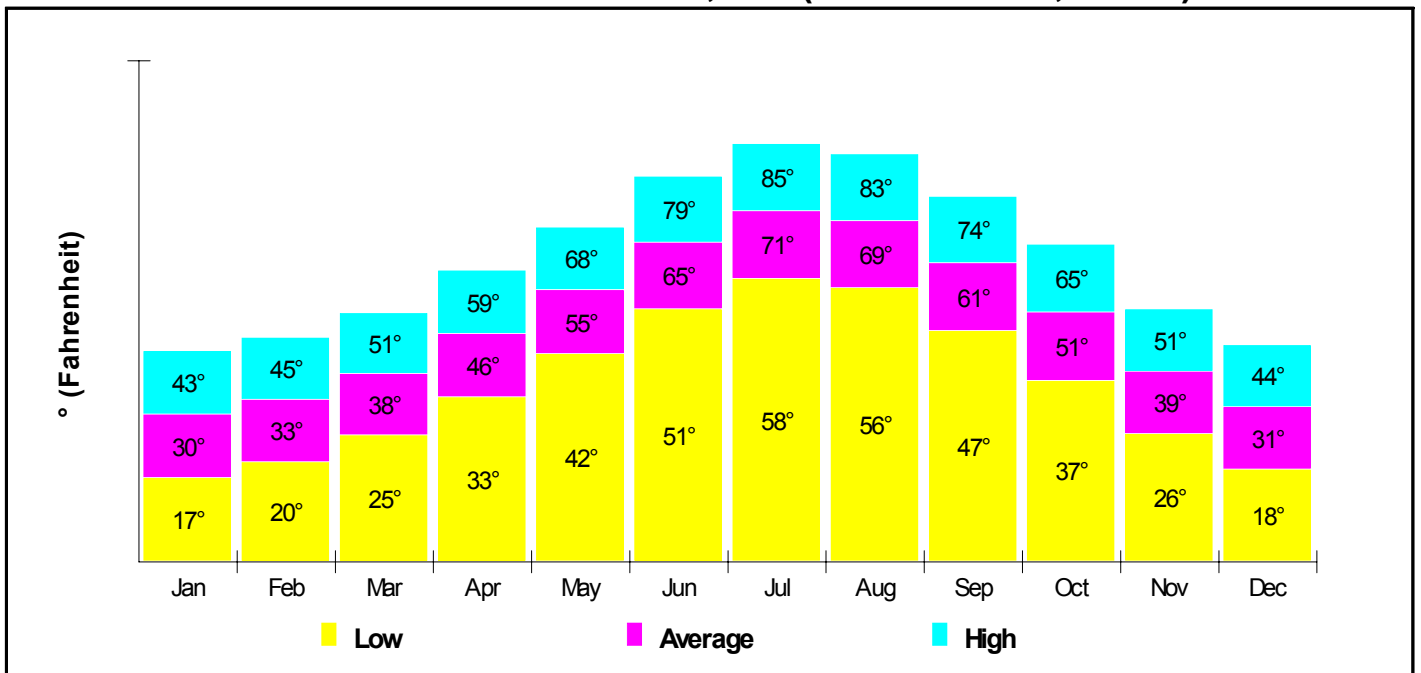
Crime Index For City of Westminster



4.24% Chance Of Being The Victim Of A Crime

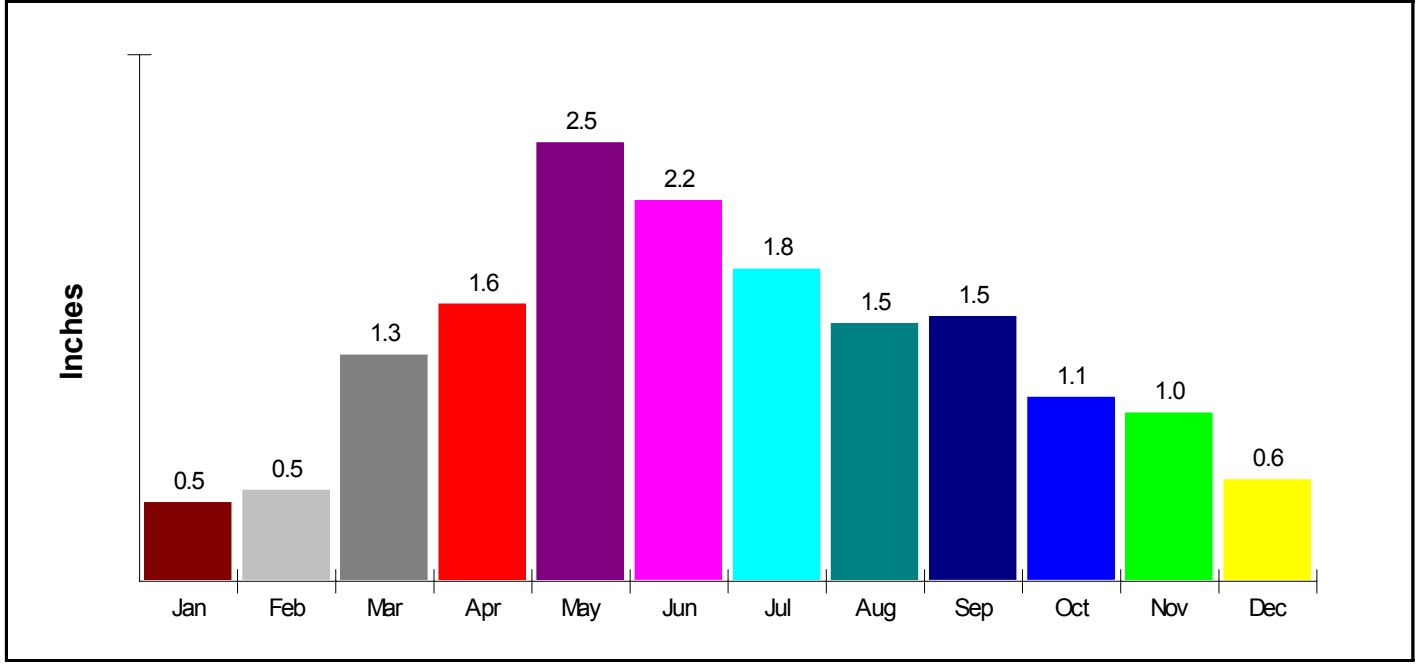
0.17% Chance Of Being The Victim Of A Bodily Crime

Temperature Measured at LAKEWOOD, CO (elevation = 5,637ft.)



Prepared by LTGC

Average Precipitation Measured at LAKEWOOD, CO (elevation = 5,637ft.)



Prepared by LTGC

Houses of Worship

WESTMINSTER U M C PRESCHOOL
3585 W 76TH AVE, WESTMINSTER, CO 80030
Denomination: Methodist Churches

Phone: (303)429-1569
Distance from Subject: 0.20 miles

SAINT MARTHAS EPISCOPAL CHAPEL
4001 W 76TH AVE, WESTMINSTER, CO 80030
Denomination: Episcopal Churches

Phone: (303)429-0495
Distance from Subject: 0.30 miles

1ST SOUTH BAPTIST CHURCH
7990 LOWELL BLVD, WESTMINSTER, CO 80030
Denomination: Baptist Churches

Phone: (303)429-1940
Distance from Subject: 0.40 miles

CHURCH OF THE NEW JERUSALEM
4172 W 76TH AVE, WESTMINSTER, CO 80030
Denomination: Churches, Denomination Unknown

Phone: (303)428-6019
Distance from Subject: 0.40 miles

CHURCH OF CHRIST
7396 LOWELL BLVD, WESTMINSTER, CO 80030
Denomination: Churches of Christ

Phone: (303)427-7234
Distance from Subject: 0.40 miles

WESTMINSTER PRESBYTERIAN CHURCH
W 74TH & BRADBURN BLVD, WESTMINSTER, CO 80030
Denomination: Presbyterian Churches

Phone: (303)429-8508
Distance from Subject: 0.50 miles

LIVING WATER CHURCH OF ARVADA
WESTMINSTER, CO 80030
Denomination: Pentecostal Churches

Phone: (303)428-1632
Distance from Subject: 0.50 miles

A CHILD'S VICTORY
4947 W 90TH AVE, WESTMINSTER, CO 80030
Denomination: Churches, Non-Denominational

Phone: (303)426-8888
Distance from Subject: 0.50 miles

HIGHLAND BAPTIST CHURCH
9185 ULTICA, WESTMINSTER, CO 80030
Denomination: Baptist Churches

Phone: (303)428-0622
Distance from Subject: 0.50 miles

HMONG ALLIANCE CHURCH CO CHRISTIAN
8135 KNOX CT, WESTMINSTER, CO 80031
Denomination: Christian & Reformed Churches

Phone: (303)427-5510
Distance from Subject: 0.60 miles

Houses of Worship

CHURCH FOR BETTER LIVING

7280 IRVING ST, WESTMINSTER, CO 80030

Denomination: Churches, Denomination Unknown

Phone: (303)650-6359

Distance from Subject: 0.60 miles

HOLY TRINITY CATHOLIC CHURCH

7595 FEDERAL BLVD, WESTMINSTER, CO 80030

Denomination: Catholic Churches

Phone: (303)428-3594

Distance from Subject: 0.70 miles

HIS SANCTUARY

3055 W 74TH AVE, WESTMINSTER, CO 80030

Denomination: Churches, Non-Denominational

Phone: (303)650-1005

Distance from Subject: 0.70 miles

KPOF AM

3455 W 83RD AVE, WESTMINSTER, CO 80031

Denomination: Churches, Denomination Unknown

Phone: (303)428-0910

Distance from Subject: 0.80 miles

LIFELINE BAPTIST CHURCH

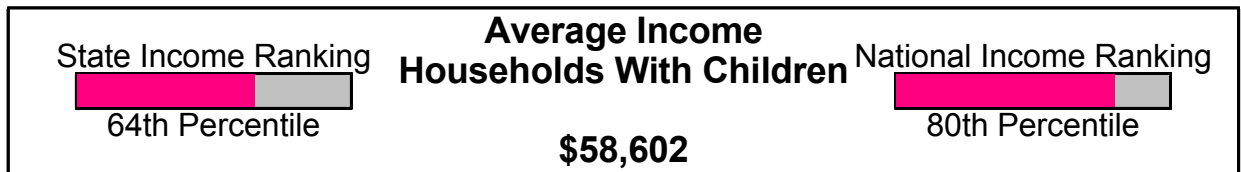
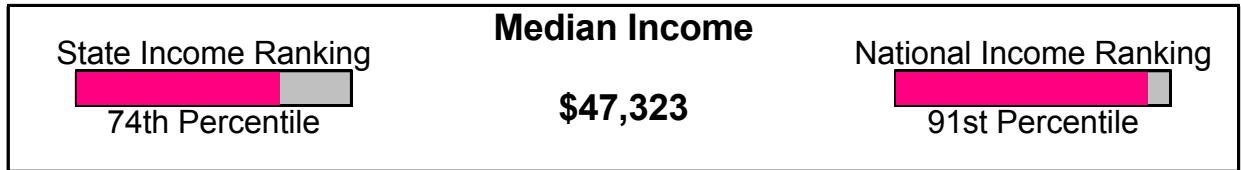
7301 FEDERAL BLVD, WESTMINSTER, CO 80030

Denomination: Baptist Churches

Phone: (303)426-5121

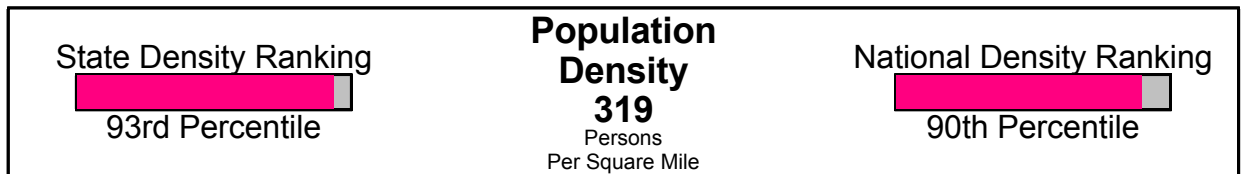
Distance from Subject: 0.80 miles

Income For Adams County



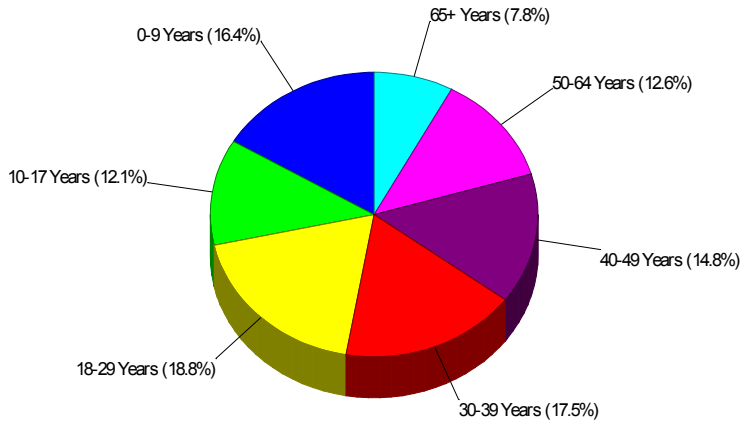
Population For Adams County

Population = 380,273
Land Area = 1,191.9 Square Miles



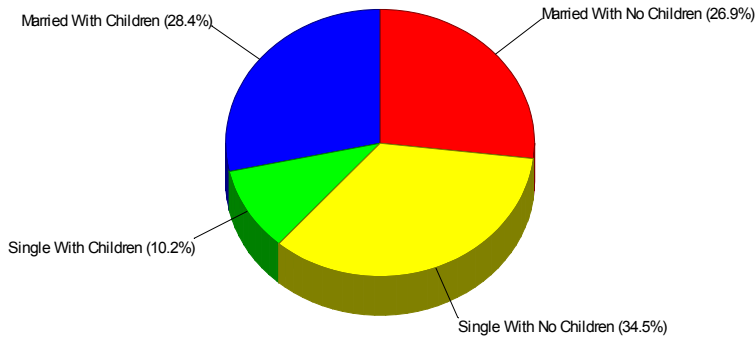
Age Breakdown For Adams County

Average Age = 31.6 Years



Household Characteristics For Adams County

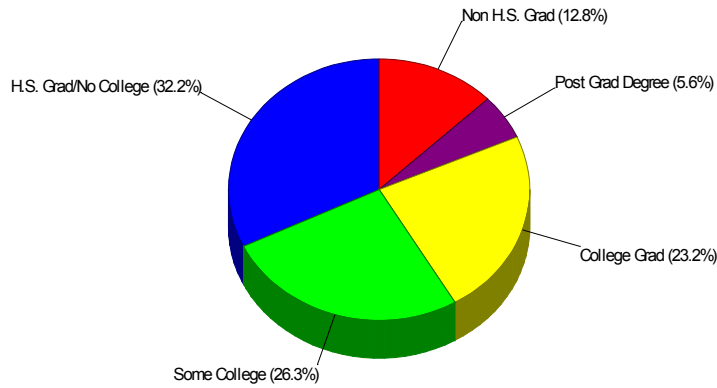
55.3% Married
38.6% With Children



Prepared by LTGC

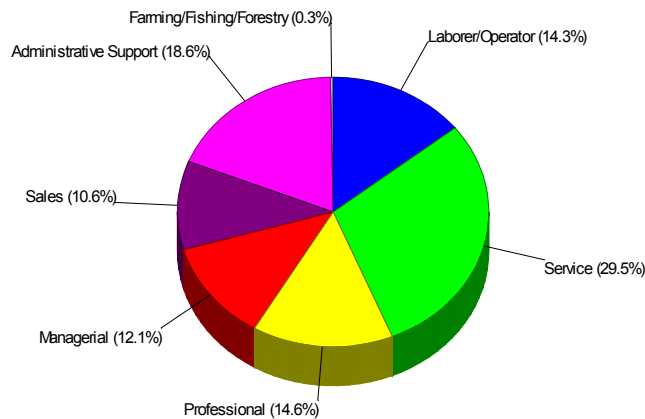
Adult Education Level For Adams County

87.2% High School Graduates
28.8% College Graduates



Employment For Adams County

Average Travel Time To Work = 29.7 Minutes



Occupation

Prepared by LTGC

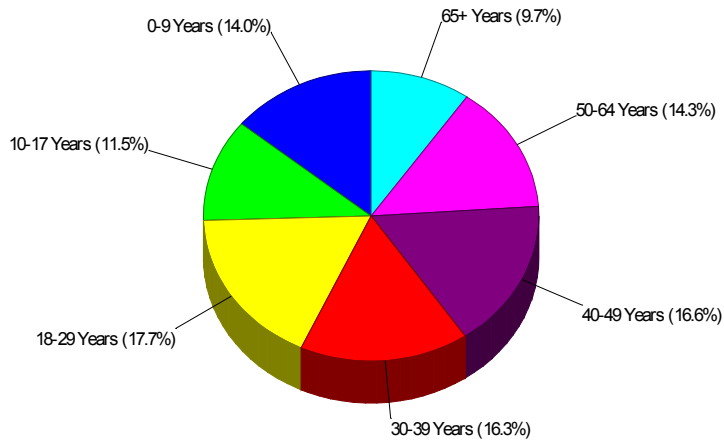
General Facts For Colorado



Median Income:	\$47,203
Income (W/Children):	\$68,523
Population:	4,550,688
Land Area:	103,718 Square Miles
Population Density:	44 Persons Per Square Mile
Nickname:	Centennial State
Capital:	Denver
Date of Statehood:	August 1, 1876
State Bird:	Lark Bunting
State Flower:	Rocky Mountain Columbine
State Tree:	Colorado Blue Spruce

Age Breakdown For Colorado

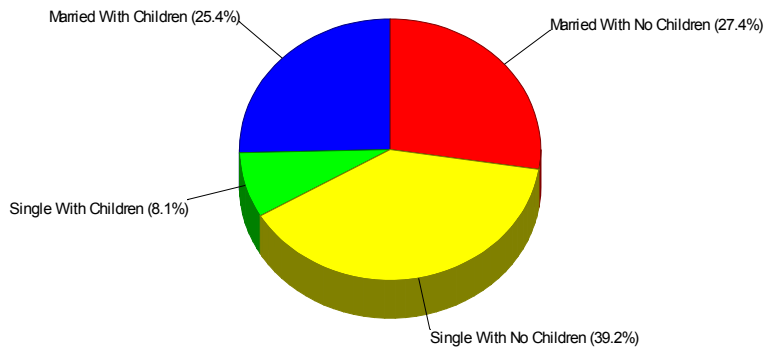
Average Age = 34.4 Years



Prepared by LTGC

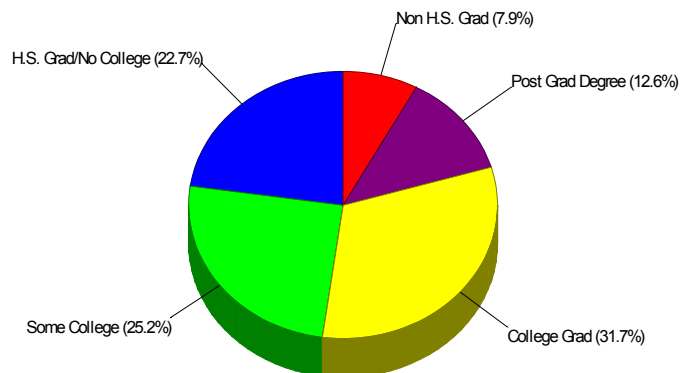
Household Characteristics For Colorado

52.8% Married
33.4% With Children



Adult Education Level For Colorado

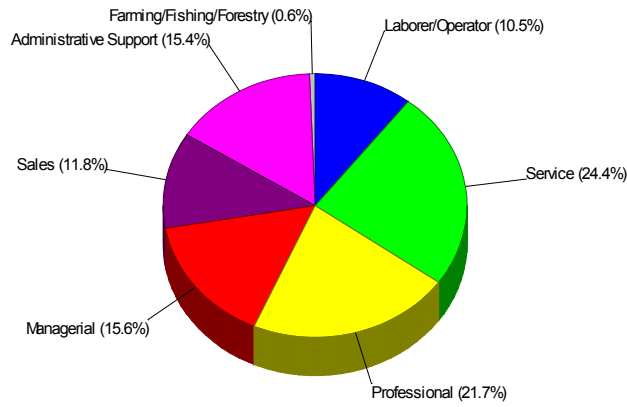
92.1% High School Graduates
44.3% College Graduates



Prepared by LTGC

Employment For Colorado

Average Travel Time To Work = 26.1 Minutes



Occupation