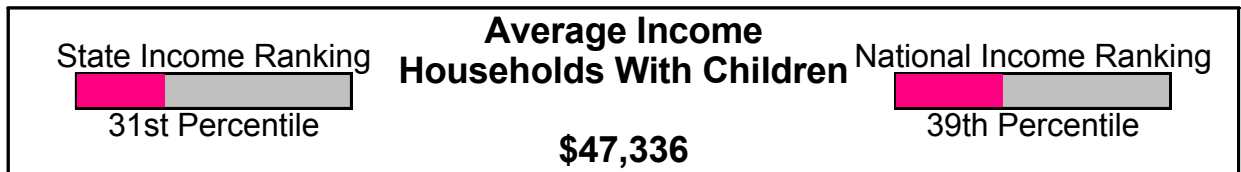
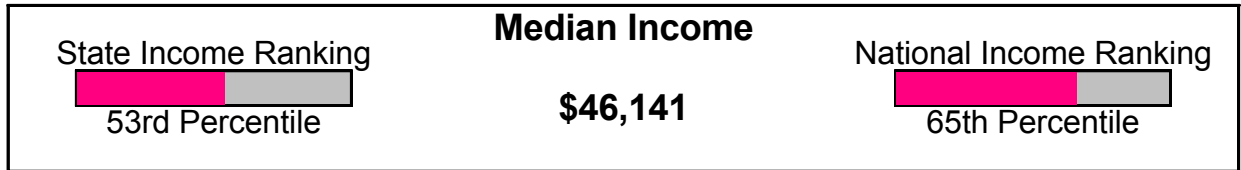
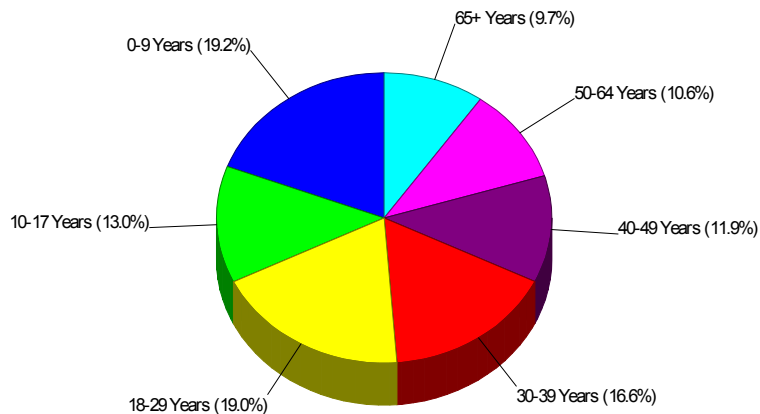


Income For Neighborhood Within City of Thornton



Age Breakdown For Neighborhood Within City of Thornton

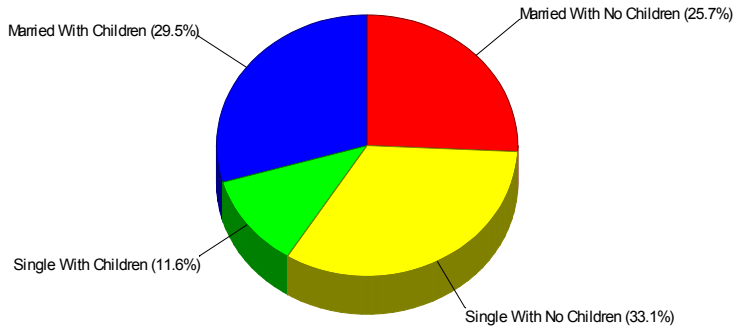
Average Age = 29.3 Years



Prepared by LTGC

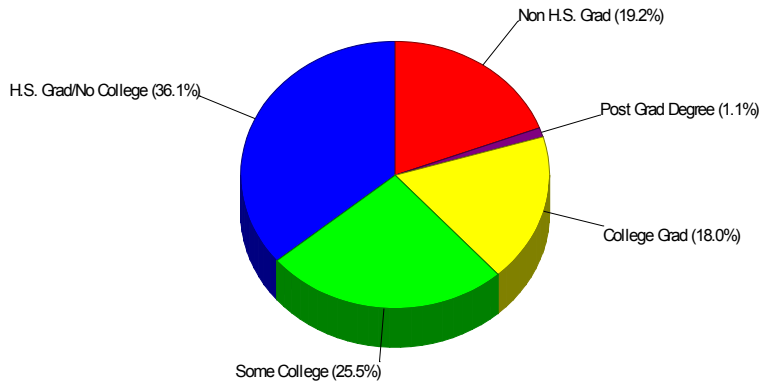
Household Characteristics For Neighborhood Within City of Thornton

55.3% Married
41.1% With Children



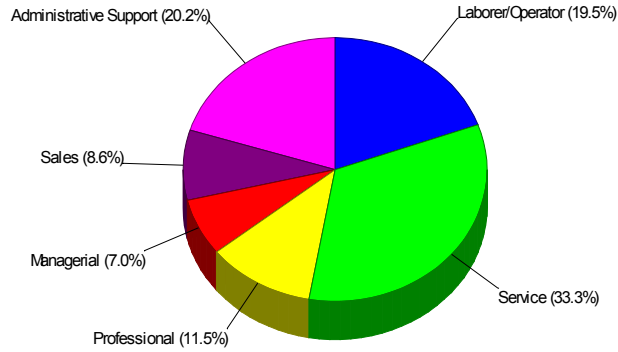
Adult Education Level For Neighborhood Within City of Thornton

80.8% High School Graduates
19.1% College Graduates



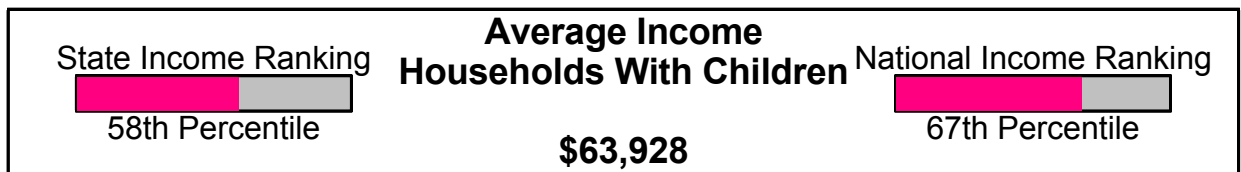
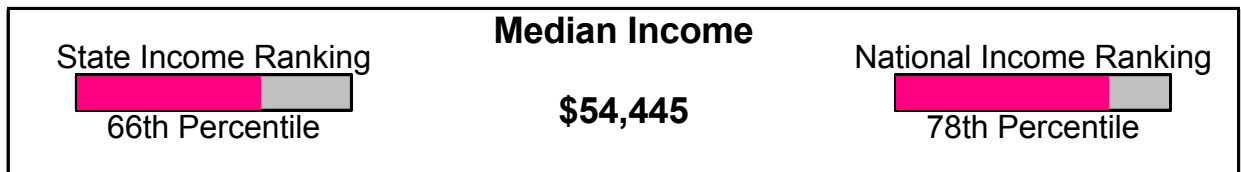
Prepared by LTGC

Employment For Neighborhood Within City of Thornton Average Travel Time To Work = 29.3 Minutes



Occupation


Income For City of Thornton




Prepared by LTGC


Population For City of Thornton

Population = 96,584
Land Area = 26.9 Square Miles


State Density Ranking

89th Percentile

Population
Density
3,595
Persons
Per Square Mile

National Density Ranking

91st Percentile

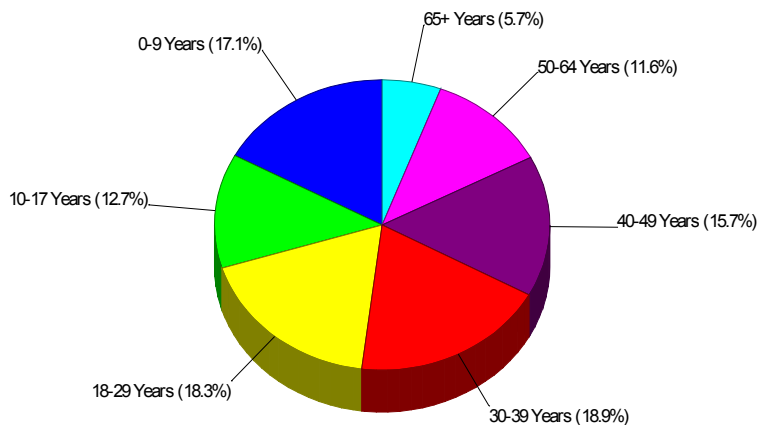
State Growth Ranking

91st Percentile

Population
Growth Rate
4.8%
Annualized
(Last 5 Years)

National Growth Ranking

90th Percentile

Age Breakdown For City of Thornton

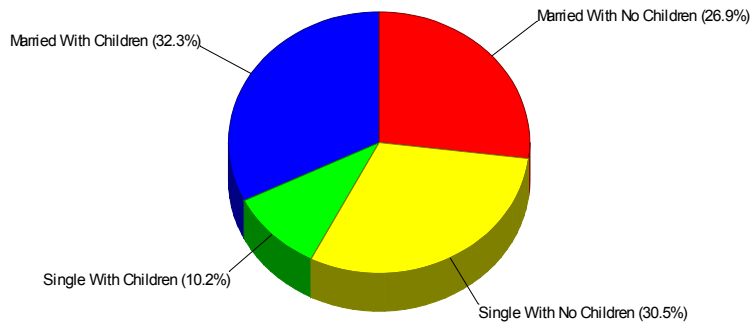
Average Age = 31.1 Years



Prepared by LTGC

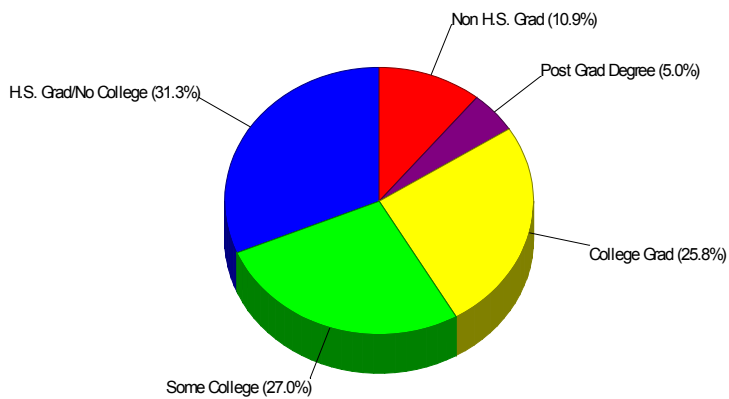
Household Characteristics For City of Thornton

59.2% Married
42.5% With Children



Adult Education Level For City of Thornton

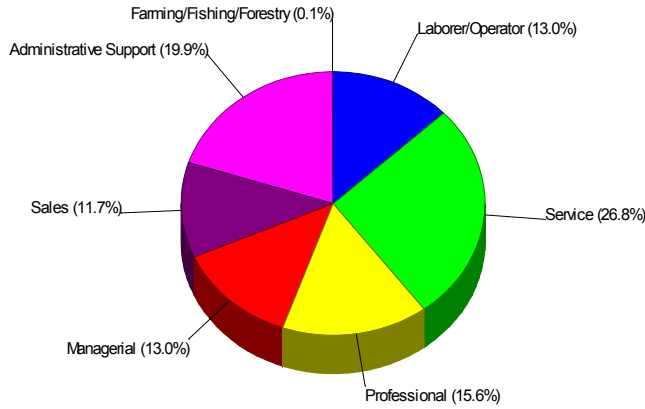
89.1% High School Graduates
30.8% College Graduates



Prepared by LTGC

Employment For City of Thornton

Average Travel Time To Work = 31.0 Minutes



Occupation

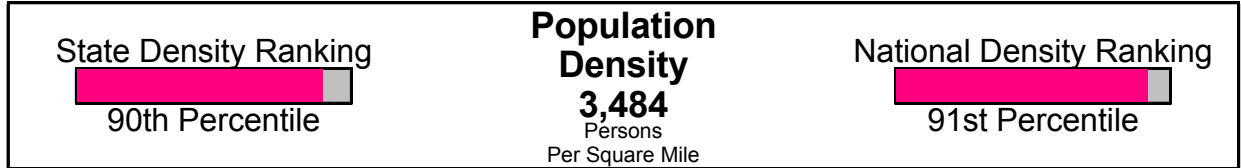
Income For Area of West Adams



Prepared by LTGC

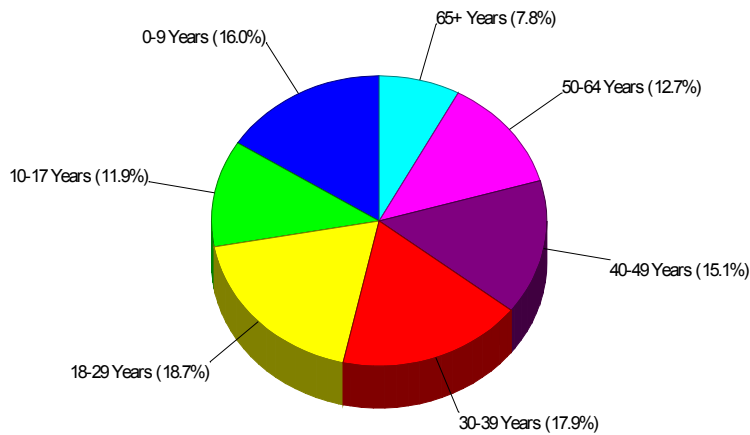
Population For Area of West Adams

Population = 259,628
Land Area = 74.5 Square Miles



Age Breakdown For Area of West Adams

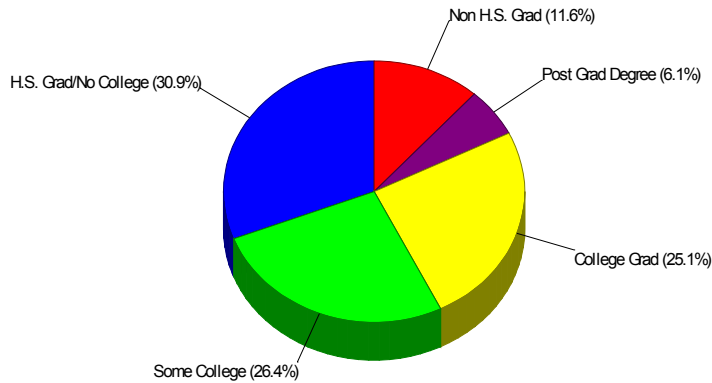
Average Age = 32.0 Years



Prepared by LTGC

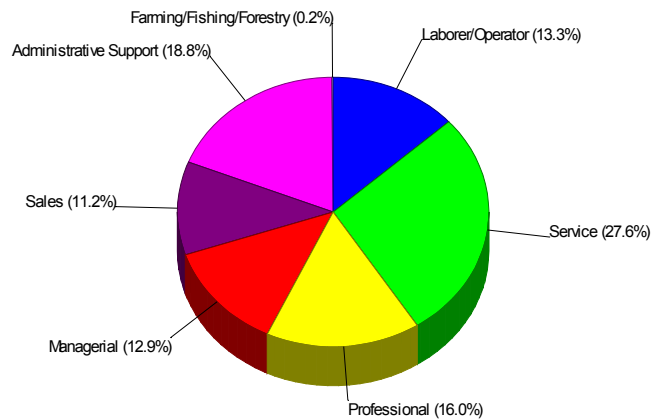
Adult Education Level For Area of West Adams

88.4% High School Graduates
31.2% College Graduates



Employment For Area of West Adams

Average Travel Time To Work = 29.7 Minutes



Occupation

Prepared by LTGC

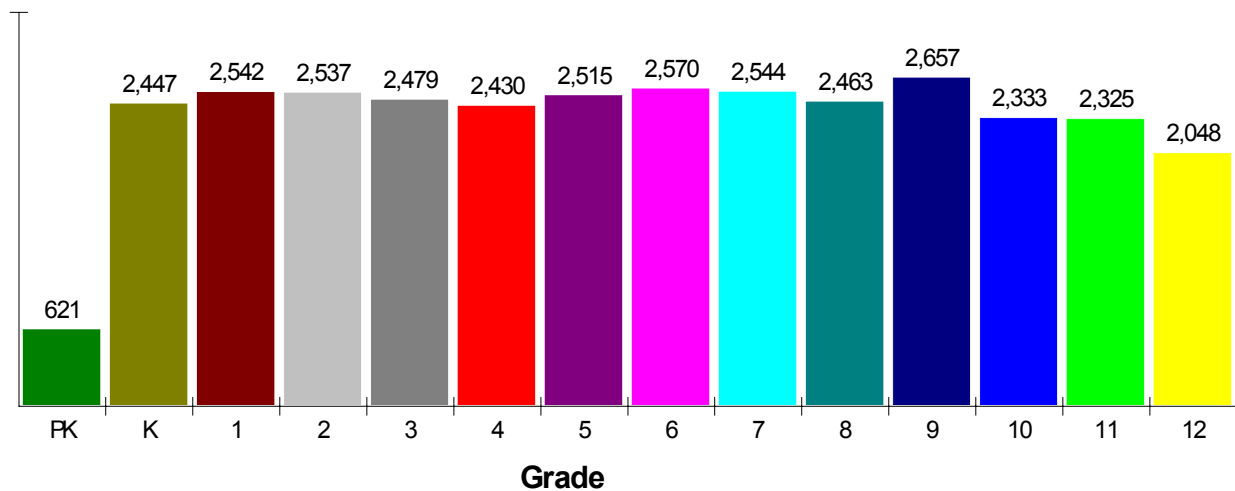
General Facts FOR ADAMS 12 FIVE STAR SCHOOLS

ADAMS 12 FIVE STAR SCHOOLS
1500 E 128TH AVENUE
THORNTON, CO 80241

| | | |
|-----------------------------------|---------------|----------------------------|
| Type: | (720)872-4000 | Independent Local District |
| Grade Range: | | PK - 12 |
| Schools: | | 47 |
| Teacher: | | 1,723 |
| Students: | | 34,869 |
| Student/Teacher Ratio: | | 20.2 To 1 |
| Student/Librarian Ratio: | | 818.5 To 1 |
| Secondary Student/Guidance Ratio: | | 210.4 To 1 |

Student Enrollment By Grade FOR ADAMS 12 FIVE STAR SCHOOLS

Total Enrollment = 32,511

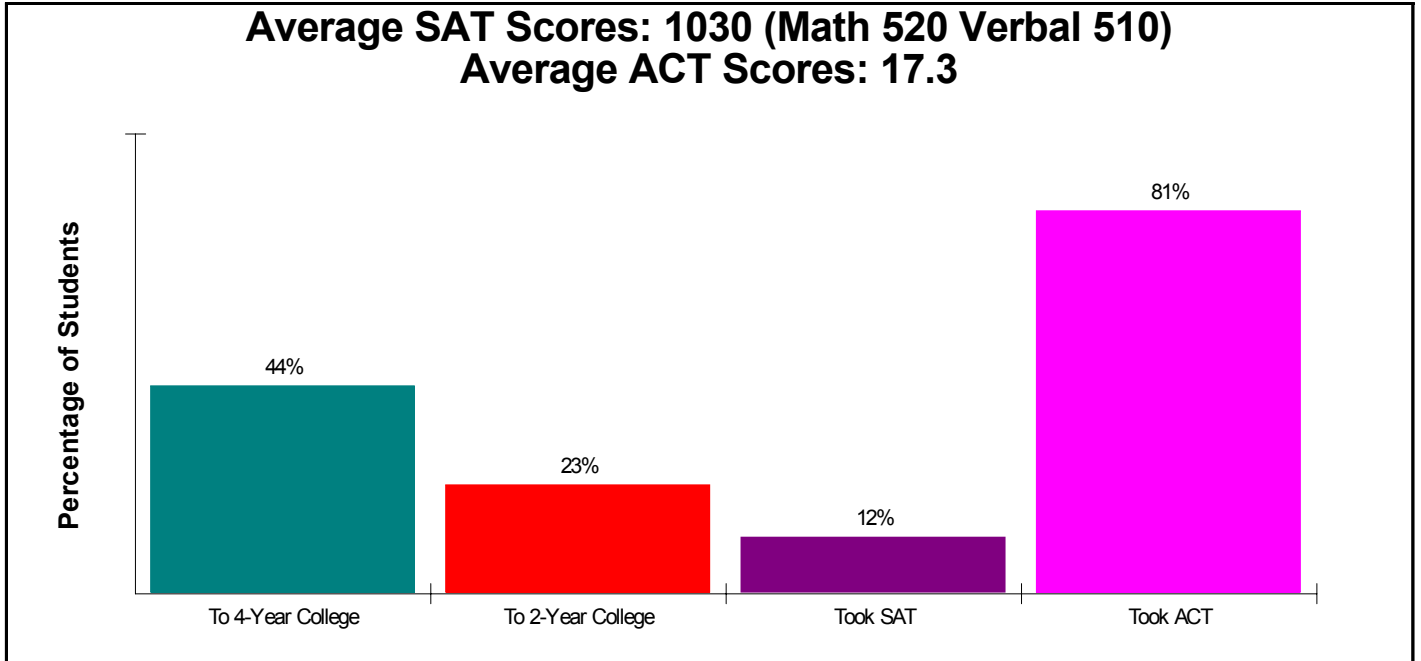


National Enrollment Ranking: 215 of 15,679 (98th Percentile)
State Enrollment Ranking: 7 of 162 (96th Percentile)

Prepared by LTGC

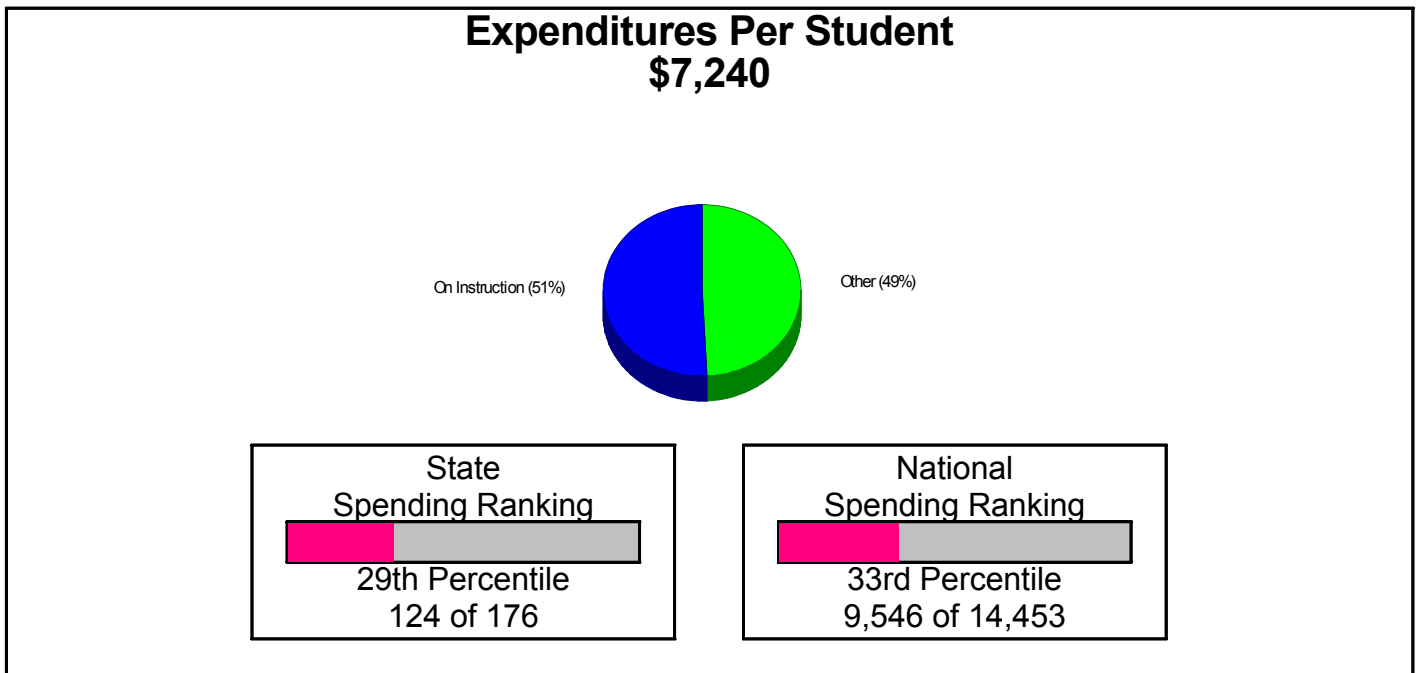
High School Statistics FOR ADAMS 12 FIVE STAR SCHOOLS

Average SAT Scores: 1030 (Math 520 Verbal 510)
Average ACT Scores: 17.3



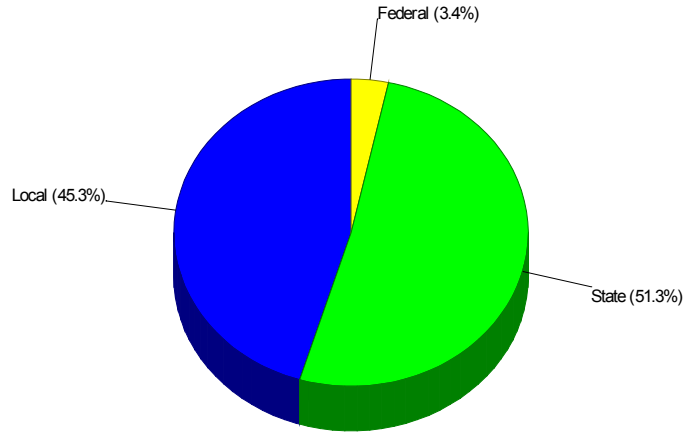
School Expenditures FOR ADAMS 12 FIVE STAR SCHOOLS

Expenditures Per Student
\$7,240



Prepared by LTGC

School Funding FOR ADAMS 12 FIVE STAR SCHOOLS



Prepared by LTGC

Public Schools for District

THORNTON MIDDLE SCHOOL Phone: (720)972-5160
9451 HOFFMAN WAY, THORNTON, CO 80229 Grades: 6 - 8
Distance from Subject: 0.2 Miles School Type: Regular
Student/Teacher Ratio: 15.3 to 1 Students/Teachers: 889/58
School Colors : Red & Royal

HIGH PLAINS HIGH SCHOOL Phone: (720)972-5818
9451 NORTH WASHINGTON, THORNTON, CO 80229 Grades: 12
Distance from Subject: 0.3 Miles School Type: Alternative
Student/Teacher Ratio: 31.0 to 1 Students/Teachers: 62/2

BOLLMAN OCCUPATIONAL CENTER Phone: (720)972-5820
9451 NORTH WASHINGTON, THORNTON, CO 80229 Grades: 9 - 12
Distance from Subject: 0.3 Miles School Type: Vocational
Student/Teacher Ratio: N/A Students/Teachers: NA/16

THORNTON ELEMENTARY SCHOOL Phone: (720)972-5660
900 EPPINGER BOULEVARD, THORNTON, CO 80229 Grades: PK - 5
Distance from Subject: 0.4 Miles School Type: Regular
Student/Teacher Ratio: 18.1 to 1 Students/Teachers: 579/32
Mascot: Bobcats School Colors : Black & Gold

THORNTON HIGH SCHOOL Phone: (720)972-4800
9351 NORTH WASHINGTON STREET, THORNTON, CO 80229 Grades: 9 - 12
Distance from Subject: 0.4 Miles School Type: Regular
Student/Teacher Ratio: 19.7 to 1 Students/Teachers: 2,282/116
Mascot: Knights School Colors : Royal & White
Average ACT: 17.4 Graduates To 2-Year College: 39.0%
Students Taking ACT: 73% Graduates To 4-Year College: 38.0%

VANTAGE POINT Phone: (720)972-5800
455 EAST EPPINGER BOULEVARD, THORNTON, CO 80229 Grades: 7 - 12
Distance from Subject: 0.6 Miles School Type: Alternative
Student/Teacher Ratio: 20.5 to 1 Students/Teachers: 267/13
Average ACT: 14.6

Public Schools for District

STARGATE CHARTER SCHOOL Phone: (303)450-3936
PO BOX 530, THORNTON, CO 80229 Grades: K - 8
Distance from Subject: 0.8 Miles School Type: Regular
Student/Teacher Ratio: 20.4 to 1 Students/Teachers: 489/24

NORTH MOR ELEMENTARY SCHOOL Phone: (720)972-5540
9580 DAMON DRIVE, NORTHGLENN, CO 80260 Grades: K - 5
Distance from Subject: 1.1 Miles School Type: Regular
Student/Teacher Ratio: 15.2 to 1 Students/Teachers: 396/26
Mascot: Vikings School Colors : Kelly Green & Gold

MC ELWAIN ELEMENTARY SCHOOL Phone: (720)972-5500
1020 DAWSON DRIVE, THORNTON, CO 80229 Grades: PK - 5
Distance from Subject: 1.3 Miles School Type: Regular
Student/Teacher Ratio: 13.8 to 1 Students/Teachers: 386/28
Mascot: Stegasaurus School Colors : Purple & Turquoise

NORTHGLENN HIGH SCHOOL Phone: (720)972-4600
601 WEST 100TH PLACE, NORTHGLENN, CO 80260 Grades: 9 - 12
Distance from Subject: 1.4 Miles School Type: Regular
Student/Teacher Ratio: 23.4 to 1 Students/Teachers: 2,366/101
Mascot: Norseman School Colors : Red & Gold
Average SAT: 1030 (Math 520 Verbal 510) Graduates To 2-Year College: 20.0%
Students Taking SAT: 12.0% Graduates To 4-Year College: 49.0%
Average ACT: 17.1
Students Taking ACT: 96%

NORTHGLENN PRESCHOOL Phone: (303)451-1241
601 WEST 100TH PLACE, NORTHGLENN, CO 80260 Grades: N/A
Distance from Subject: 1.4 Miles School Type: Regular
Student/Teacher Ratio: N/A Students/Teachers: NA/NA

LEROY DRIVE ELEMENTARY SCHOOL Phone: (720)972-5460
1451 EAST LEROY DRIVE, NORTHGLENN, CO 80233 Grades: K - 5
Distance from Subject: 1.5 Miles School Type: Regular
Student/Teacher Ratio: 14.9 to 1 Students/Teachers: 328/22
Mascot: Lions School Colors : Kelly Green & Yellow

Public Schools for District

NORTH STAR ELEMENTARY SCHOOL
8740 NORTH STAR DRIVE, DENVER, CO 80260

Phone: (720)972-5560
Grades: K - 5

Distance from Subject: 1.5 Miles
Student/Teacher Ratio: 14.8 to 1
Mascot: Bears

School Type: Regular
Students/Teachers: 503/34
School Colors : Maroon & Gray

CORONADO HILLS ELEMENTARY SCHOOL
8300 DOWNING DRIVE, THORNTON, CO 80229

Phone: (720)972-5320
Grades: PK - 5

Distance from Subject: 1.5 Miles
Student/Teacher Ratio: 14.6 to 1
Mascot: Cougars

School Type: Regular
Students/Teachers: 526/36
School Colors : Red & White

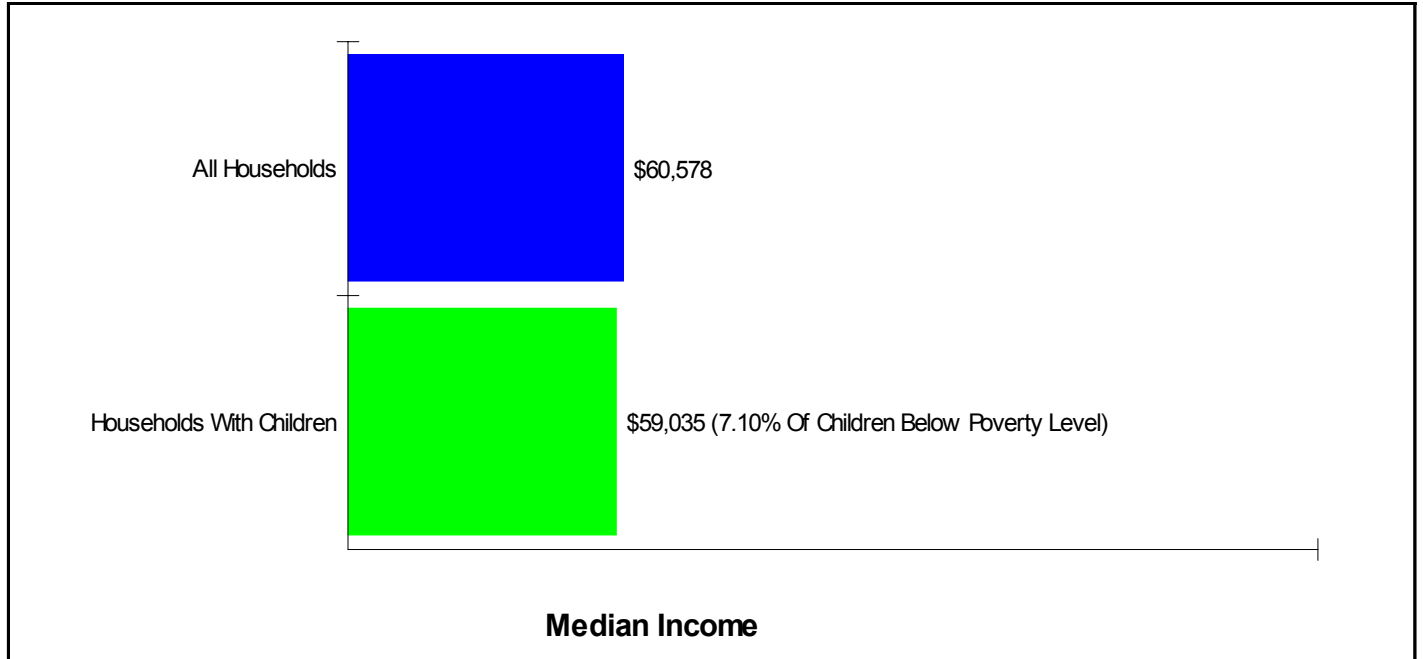
HULSTROM ELEMENTARY SCHOOL
10604 GRANT DRIVE, NORTHGLENN, CO 80233

Phone: (720)972-5400
Grades: PK - 5

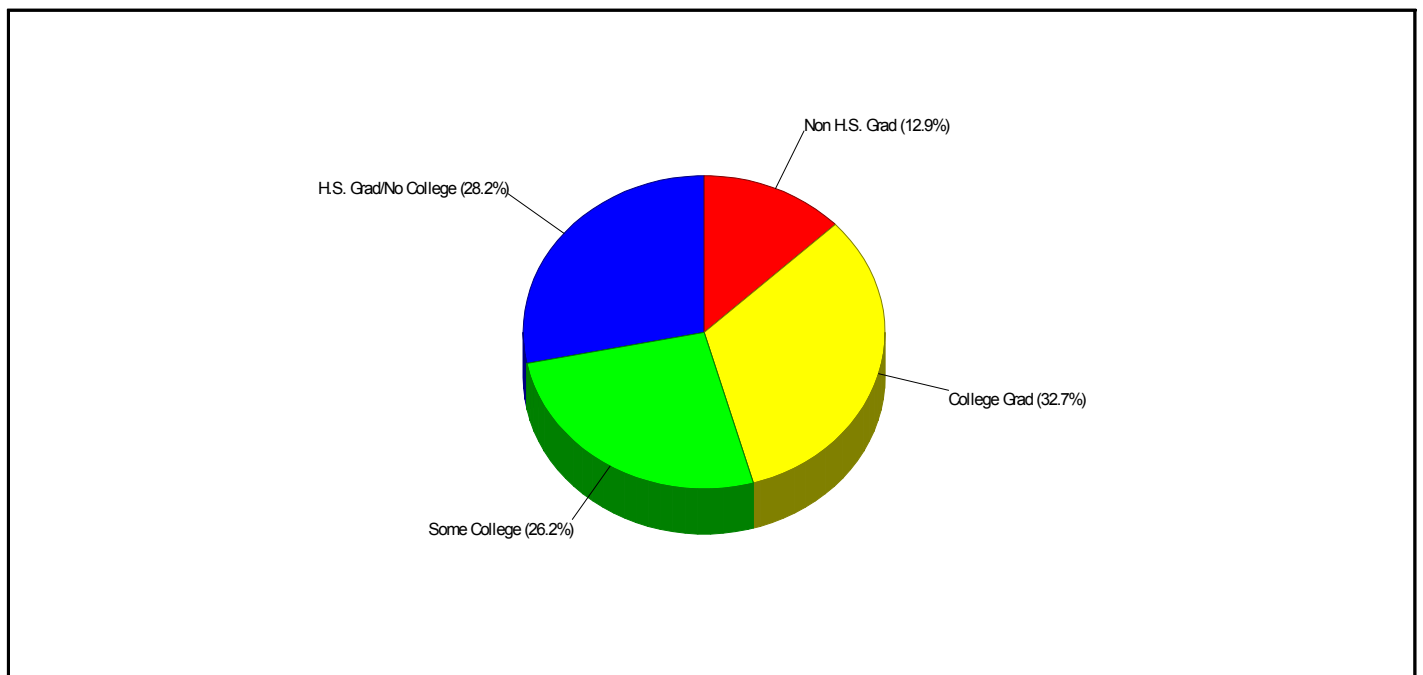
Distance from Subject: 1.5 Miles
Student/Teacher Ratio: 37.1 to 1
Mascot: Huskies

School Type: Regular
Students/Teachers: 445/12
School Colors : Turquoise & Black

Income FOR ADAMS 12 FIVE STAR SCHOOLS



Parent Education Level FOR ADAMS 12 FIVE STAR SCHOOLS



Prepared by LTGC

Private Schools

Private School Enrollment= 8.01% within School District

A CHILD'S TOUCH

9141 Poze Blvd., THORNTON, CO 80229
Distance from Subject: 0.7 Miles
Affiliation: Christian
Students: 111
Enrollment By Grade: PK-57 K-54

Phone: (303)286-8460
Grades: PK - K
School Type: Early Childhood
Gender: Coed
Student/Teacher Ratio: 15.0 to 1

GETHSEMANE LUTHERAN SCHOOL

10675 Washington St., DENVER, CO 80233
Distance from Subject: 1.6 Miles
Affiliation: Lutheran Church
Students: 232
Student/ Homeroom Ratio: 38.7
School Colors: Navy & Hunter Green
Enrollment By Grade: PK-110 K-27 1-22 2-10 3-18 4-6 5-6 6-17 7-8 8-8

Phone: (303)451-6908
Grades: PK - 8
School Type: Regular
Gender: Coed
Student/Teacher Ratio: 14.4 to 1
Mascot: Gardeners

ASSUMPTION CATHOLIC SCHOOL

2341 E 78th Ave., DENVER, CO 80229
Distance from Subject: 2.2 Miles
Affiliation: Roman Catholic
Students: 168
Student/ Homeroom Ratio: 28.0
School Colors: Royal & White
Enrollment By Grade: PK-20 K-21 1-25 2-21 3-12 4-20 5-16 6-10 7-17 8-6

Phone: (303)288-2159
Grades: PK - 8
School Type: Regular
Gender: Coed
Student/Teacher Ratio: 15.1 to 1
Mascot: Knights

UPPER ROOM CHRISTIAN ACADEMY

2300 W 90th Ave., THORNTON, CO 80260
Distance from Subject: 2.4 Miles
Affiliation: Assembly of God
Students: 49

Phone: (303)337-4577
Grades: K - 12
School Type: Alternative
Gender: Coed
Student/Teacher Ratio: 9.1 to 1

Enrollment By Grade: K-2 1-1 2-2 4-2 5-5 6-2 7-5 8-4 9-6 10-8 11-5

GT CHILDREN'S OUTREACH SCHOOL

8000 Pecos St., DENVER, CO 80221
Distance from Subject: 2.5 Miles
Affiliation: Nonsectarian
Students: 96
Enrollment By Grade: PK-76 K-20

Phone: (303)429-0653
Grades: PK - K
School Type: Not Given
Gender: Coed
Student/Teacher Ratio: 2.6 to 1

Private Schools

Private School Enrollment= 8.01% within School District

NORTHSIDE CHRISTIAN SCHOOL

11550 N Washington St., NORTHGLENN, CO 80233

Distance from Subject: 2.7 Miles

Affiliation: Not Given

Students: 59

Student/ Homeroom Ratio: 11.8

School Colors: Kelly Green & White

Phone: (303)452-6721

Grades: PK - K

School Type: Not Given

Gender: Not Given

KINDER CARE LEARNING CENTER

701 W 114th Ave., NORTHGLENN, CO 80234

Distance from Subject: 2.8 Miles

Affiliation: Nonsectarian

Students: 104

Enrollment By Grade: PK-75 K-15 1-5 2-5 3-2 4-1 5-1

Phone: (303)651-8581

Grades: PK - 5

School Type: Early Childhood

Gender: Coed

Student/Teacher Ratio: 18.1 to 1

COMMUNITY CHRISTIAN SCHOOL

11980 Irma Dr., NORTHGLENN, CO 80233

Distance from Subject: 3.1 Miles

Affiliation: Baptist

Students: 280

Student/ Homeroom Ratio: 31.1

School Colors: Maroon & Gray

Enrollment By Grade: K-20 1-25 2-26 3-26 4-24 5-23 6-26 7-26 8-21
9-17 10-16 11-14 12-16

Phone: (303)452-7514

Grades: K - 12

School Type: Regular

Gender: Coed

Student/Teacher Ratio: 14.4 to 1

Mascot: Crusaders

LITTLE PEOPLE'S LANDING

11840 Delaware Ct., NORTHGLENN, CO 80234

Distance from Subject: 3.2 Miles

Affiliation: Nonsectarian

Students: 15

Enrollment By Grade: K-15

Phone: (303)452-8200

Grades: K

School Type: Early Childhood

Gender: Coed

Student/Teacher Ratio: 15.0 to 1

CORNERSTONE CHRISTIAN ACADEMY

1511 Irma Dr., NORTHGLENN, CO 80233

Distance from Subject: 3.2 Miles

Affiliation: Christian

Students: 148

Enrollment By Grade: K-13 1-18 2-14 3-14 4-8 5-18 6-8 7-14 8-11

Phone: (303)451-1421

Grades: K - 11

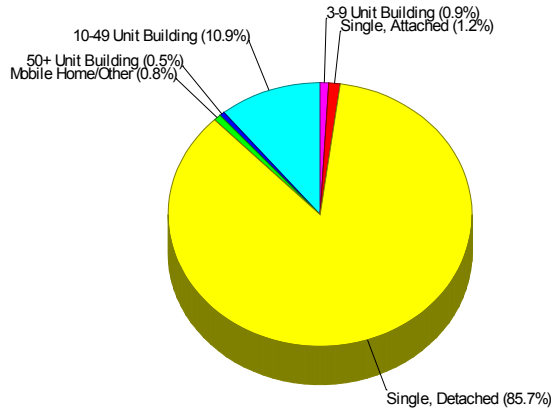
School Type: Not Given

Gender: Coed

Student/Teacher Ratio: 13.1 to 1

Housing Characteristics For Neighborhood Within City of Thornton

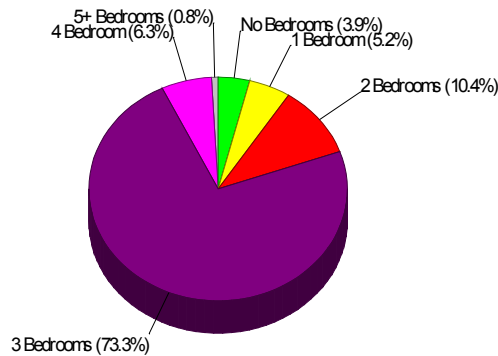
Average Age of Housing 44 years



Type of Dwelling

Home Ownership For Neighborhood Within City of Thornton

Owner Occupied Households = 75.2%
Median Housing Value = \$116,000
Median Number of Bedrooms = 3

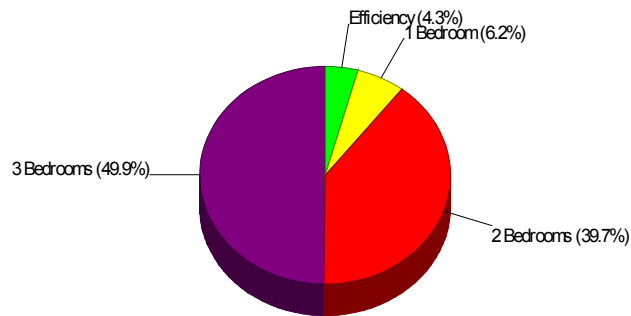


Home Size Breakdown

Prepared by LTGC

Rental For Neighborhood Within City of Thornton

Renter Occupied Households = 24.8%
Median Monthly Rent = \$792
Median Number of Bedrooms = 2



Home Size Breakdown

Recent Home Sales

9371 ROSE CT, THORNTON, CO 80229

| | | | |
|------------------------|------------|------------------|-------|
| Price Sold: | \$175,000 | Beds: | 3 |
| Mortgage: | \$140,000 | Baths: | 1 |
| Date Sold/ Recorded: | 4/1/2005 | Sq. Ft.: | 1,416 |
| Distance from Subject: | 0.1 miles | Year Built/ Age: | 1955 |
| Lot Size: | 0.15 Acres | | |

9370 ROSE CT, THORNTON, CO 80229

| | | | |
|------------------------|------------|------------------|-------|
| Price Sold: | \$150,000 | Beds: | 3 |
| Mortgage: | N/A | Baths: | 1 |
| Date Sold/ Recorded: | 1/18/2005 | Sq. Ft.: | 1,464 |
| Distance from Subject: | 0.1 miles | Year Built/ Age: | 1955 |
| Lot Size: | 0.15 Acres | | |

9411 ROSE CT, DENVER, CO 80229

| | |
|------------------------|-----------|
| Price Sold: | \$120,000 |
| Mortgage: | N/A |
| Date Sold/ Recorded: | 11/7/2005 |
| Distance from Subject: | 0.1 miles |

9321 ROSE CT, THORNTON, CO 80229

| | | | |
|------------------------|------------|------------------|-------|
| Price Sold: | \$165,000 | Beds: | 3 |
| Mortgage: | \$165,000 | Baths: | 1 |
| Date Sold/ Recorded: | 3/10/2005 | Sq. Ft.: | 1,176 |
| Distance from Subject: | 0.1 miles | Year Built/ Age: | 1955 |
| Lot Size: | 0.15 Acres | | |

1220 E 95TH AVE, THORNTON, CO 80229

| | | | |
|------------------------|------------|------------------|-------|
| Price Sold: | \$154,000 | Beds: | 3 |
| Mortgage: | \$123,000 | Baths: | 1 |
| Date Sold/ Recorded: | 12/21/2004 | Sq. Ft.: | 1,176 |
| Distance from Subject: | 0.1 miles | Year Built/ Age: | 1955 |
| Lot Size: | 0.16 Acres | | |

9390 LILLY CT, THORNTON, CO 80229

| | | | |
|------------------------|------------|------------------|-------|
| Price Sold: | \$169,000 | Beds: | 3 |
| Mortgage: | \$135,000 | Baths: | 1 |
| Date Sold/ Recorded: | 5/3/2005 | Sq. Ft.: | 1,176 |
| Distance from Subject: | 0.1 miles | Year Built/ Age: | 1955 |
| Lot Size: | 0.15 Acres | | |

1321 CARROL CT, THORNTON, CO 80229

| | | | |
|------------------------|------------|------------------|-------|
| Price Sold: | \$166,000 | Sq. Ft.: | 1,176 |
| Mortgage: | \$133,000 | Year Built/ Age: | 1955 |
| Date Sold/ Recorded: | 9/7/2005 | | |
| Distance from Subject: | 0.1 miles | | |
| Lot Size: | 0.15 Acres | | |

1301 E 95TH AVE, THORNTON, CO 80229

| | | | |
|------------------------|------------|------------------|-------|
| Price Sold: | \$174,000 | Beds: | 3 |
| Mortgage: | N/A | Baths: | 1 |
| Date Sold/ Recorded: | 3/7/2005 | Sq. Ft.: | 1,176 |
| Distance from Subject: | 0.1 miles | Year Built/ Age: | 1955 |
| Lot Size: | 0.16 Acres | | |

9531 DOROTHY BLVD, THORNTON, CO 80229

| | |
|------------------------|------------|
| Price Sold: | \$115,000 |
| Mortgage: | \$103,000 |
| Date Sold/ Recorded: | 11/23/2005 |
| Distance from Subject: | 0.1 miles |

Recent Home Sales

9340 NAGEL DR, THORNTON, CO 80229

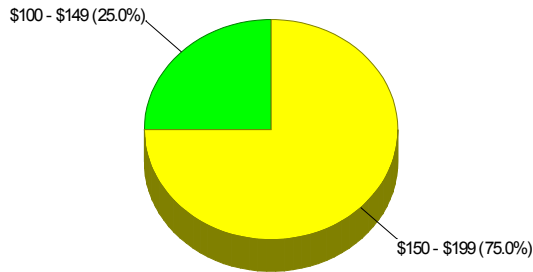
| | | | |
|------------------------|------------|------------------|-------|
| Price Sold: | \$180,000 | Sq. Ft.: | 1,356 |
| Mortgage: | N/A | Year Built/ Age: | 1955 |
| Date Sold/ Recorded: | 10/11/2005 | | |
| Distance from Subject: | 0.2 miles | | |
| Lot Size: | 0.15 Acres | | |

1484 E 96TH DR, THORNTON, CO 80229

| | | | |
|------------------------|------------|------------------|-------|
| Price Sold: | \$197,000 | Sq. Ft.: | 1,200 |
| Mortgage: | \$193,000 | Year Built/ Age: | 1998 |
| Date Sold/ Recorded: | 12/28/2004 | | |
| Distance from Subject: | 0.2 miles | | |
| Lot Size: | 0.13 Acres | | |

Home Sales Pricing Pattern (Closest 20)

Median Price = \$160,000
Average Price = \$157,100



Dollars In Thousands
Homes Sold In Past Year


Crime Incidents For City of Thornton



Crimes Committed Last Year

Prepared by LTGC

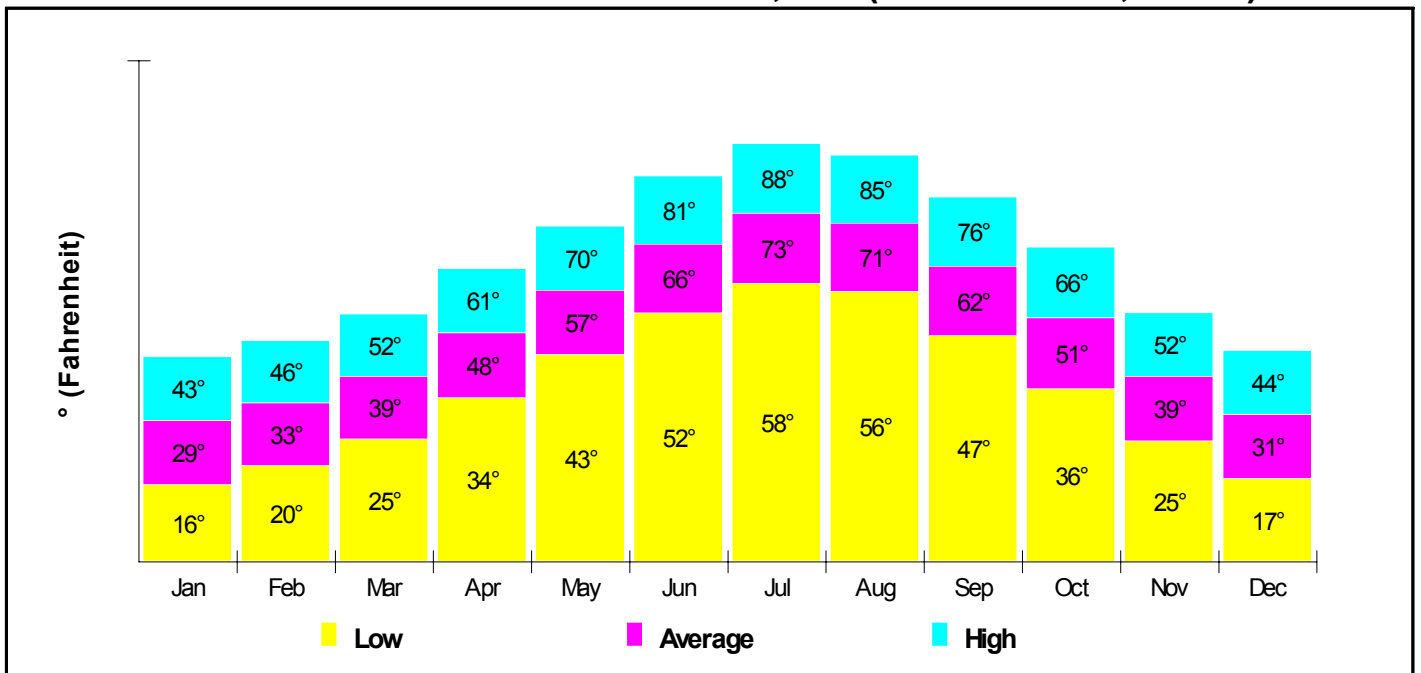
Crime Index For City of Thornton



6.00% Chance Of Being The Victim Of A Crime

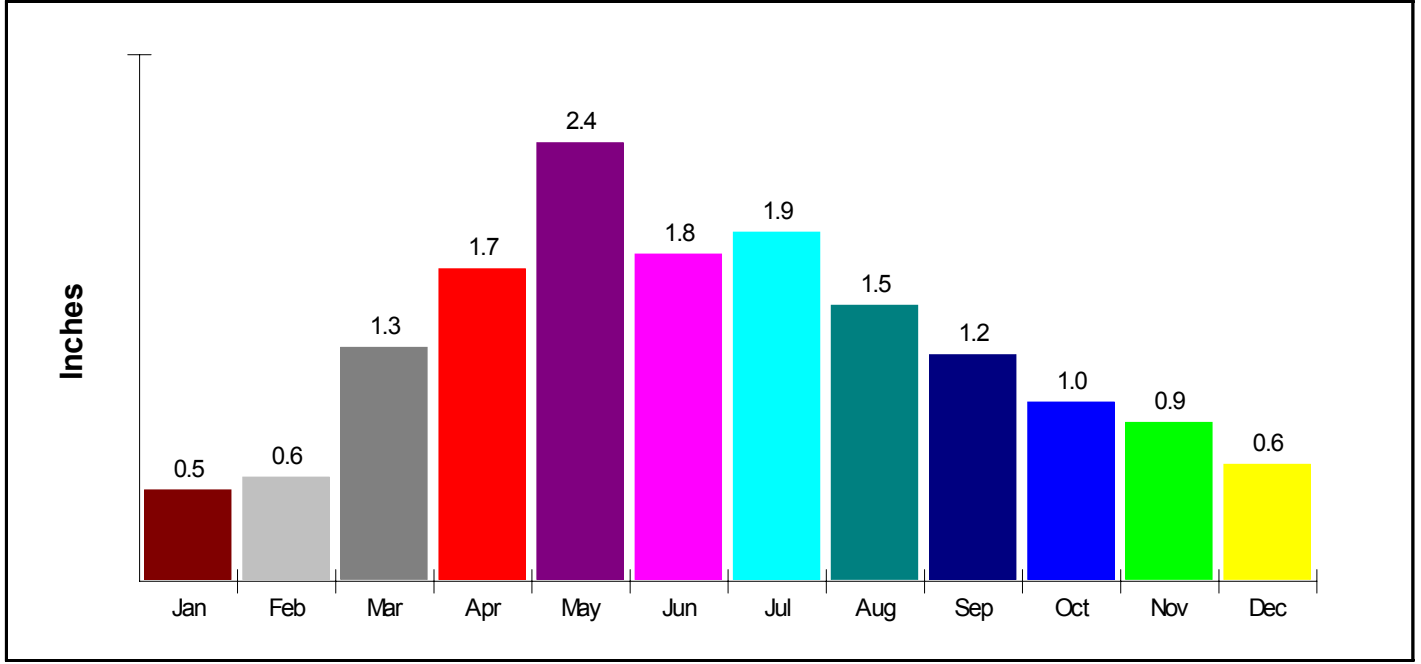
0.56% Chance Of Being The Victim Of A Bodily Crime

Temperature Measured at DENVER AIRPORT, CO (elevation = 5,286ft.)



Prepared by LTGC

Average Precipitation Measured at DENVER AIRPORT, CO (elevation = 5,286ft.)



Prepared by LTGC

Houses of Worship

| | |
|---|--|
| MOUNT VISTA WESLEYAN CHURCH | Phone: (303)287-7978 |
| 9209 DOROTHY BLVD, DENVER, CO 80229 | Distance from Subject: 0.10 miles |
| Denomination: Methodist Churches | |

| | |
|--|--|
| THORNTON UNITED PRESBYTERIAN CHURCH | Phone: (303)287-6450 |
| 9200 HOFFMAN WAY, DENVER, CO 80229 | Distance from Subject: 0.40 miles |
| Denomination: Presbyterian Churches | |

| | |
|---|--|
| HIS BELOVED FAMILY CHURCH | Phone: (303)451-8000 |
| 550 THORNTON PKWY, DENVER, CO 80229 | Distance from Subject: 0.40 miles |
| Denomination: Churches, Inter-Denominational | |

| | |
|---|--|
| NEW SONG FELLOWSHIP | Phone: (303)255-9700 |
| 550 THORNTON PKWY, THORNTON, CO 80229 | Distance from Subject: 0.40 miles |
| Denomination: Churches, Non-Denominational | |

| | |
|---|--|
| MOUNTAIN VIEW LUTHERAN CHURCH AALC | Phone: (720)289-2100 |
| 1481 RUSSELL WAY, THORNTON, CO 80229 | Distance from Subject: 0.50 miles |
| Denomination: Lutheran Churches | |

| | |
|---|--|
| THORNTON FIRST ASSEMBLY OF GOD | Phone: (720)289-1547 |
| 9375 GAYLORD ST, DENVER, CO 80229 | Distance from Subject: 0.60 miles |
| Denomination: Assembly of God Churches | |

| | |
|--------------------------------------|--|
| NORTH HILLS CHURCH OF GOD | Phone: (303)287-5438 |
| 8891 POZE BLVD, THORNTON, CO 80229 | Distance from Subject: 0.80 miles |
| Denomination: Churches of God | |

| | |
|---|--|
| THORNTON UNITED METHODIST CHURCH | Phone: (303)287-5733 |
| 8970 HOYT DR, DENVER, CO 80229 | Distance from Subject: 0.80 miles |
| Denomination: Methodist Churches | |

| | |
|---|--|
| BEREAN CHURCH | Phone: (303)452-9148 |
| 541 E 99TH PL, DENVER, CO 80229 | Distance from Subject: 0.80 miles |
| Denomination: Churches, Denomination Unknown | |

| | |
|--|--|
| CALVERY BAPTIST CHURCH THORNTON | Phone: (303)288-6545 |
| 1640 E 88TH AVE, DENVER, CO 80229 | Distance from Subject: 0.90 miles |
| Denomination: Baptist Churches | |

Houses of Worship

DIAL A DAILY DEVOTIONAL

1640 E 88TH AVE, DENVER, CO 80229

Denomination: Baptist Churches

Phone: (303)286-1133

Distance from Subject: 0.90 miles

CHURCH OF CHRIST OF THORNTON

8780 MCELWAIN BLVD, THORNTON, CO 80229

Denomination: Churches of Christ

Phone: (303)288-6445

Distance from Subject: 0.90 miles

INTERCESSION EPISCOPAL CHURCH

9998 GRANT ST, THORNTON, CO 80229

Denomination: Episcopal Churches

Phone: (303)451-8085

Distance from Subject: 0.90 miles

HOLY CROSS CATHOLIC CHURCH

9371 WIGHAM ST, DENVER, CO 80229

Denomination: Catholic Churches

Phone: (720)289-2258

Distance from Subject: 1.00 miles

ROCKY MTN GOSPEL CHAPEL

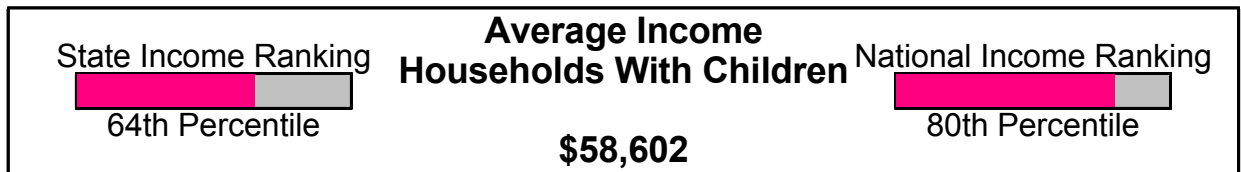
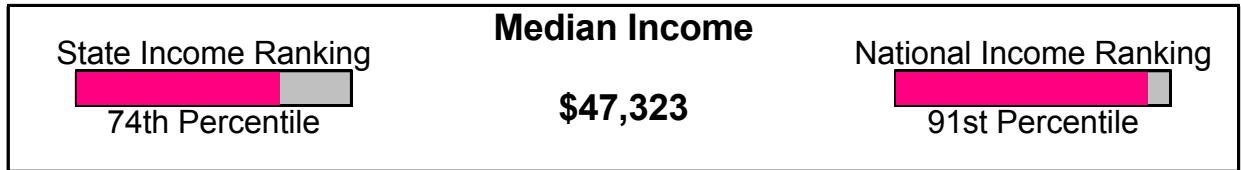
2260 E 88TH AVE, THORNTON, CO 80229

Denomination: Churches, Denomination Unknown

Phone: (303)287-3445

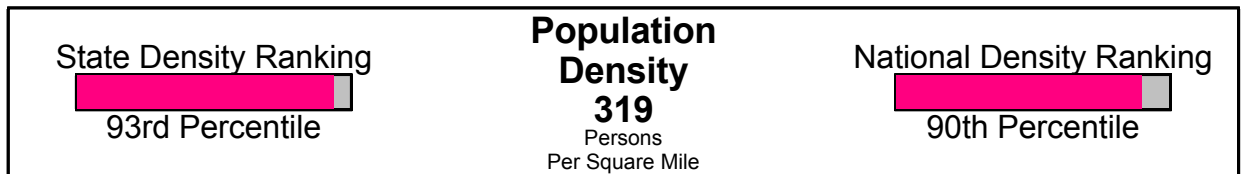
Distance from Subject: 1.00 miles

Income For Adams County



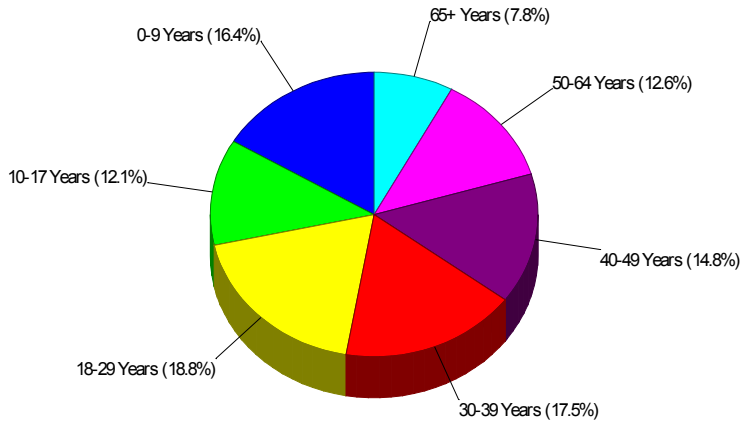
Population For Adams County

Population = 380,273
Land Area = 1,191.9 Square Miles



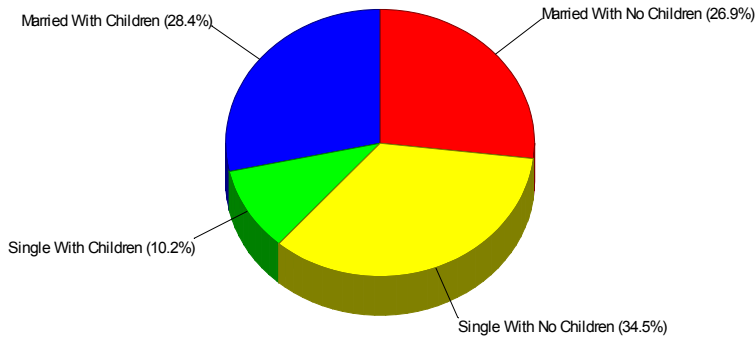
Age Breakdown For Adams County

Average Age = 31.6 Years



Household Characteristics For Adams County

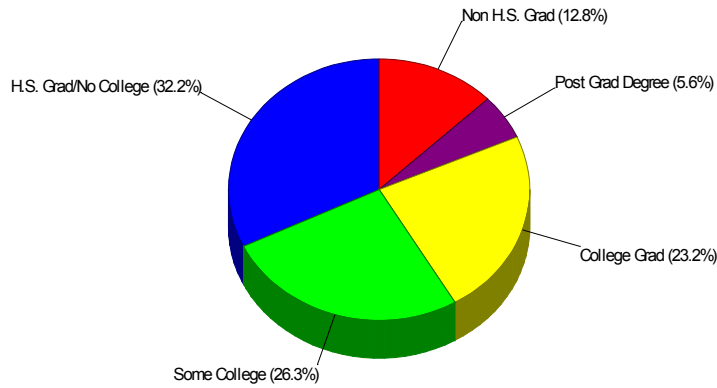
55.3% Married
38.6% With Children



Prepared by LTGC

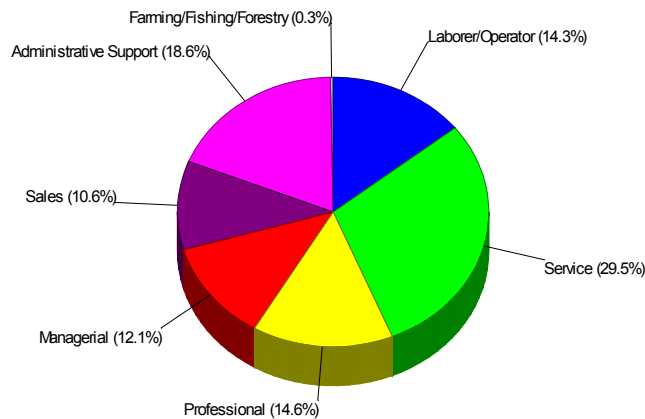
Adult Education Level For Adams County

87.2% High School Graduates
28.8% College Graduates



Employment For Adams County

Average Travel Time To Work = 29.7 Minutes



Occupation

Prepared by LTGC

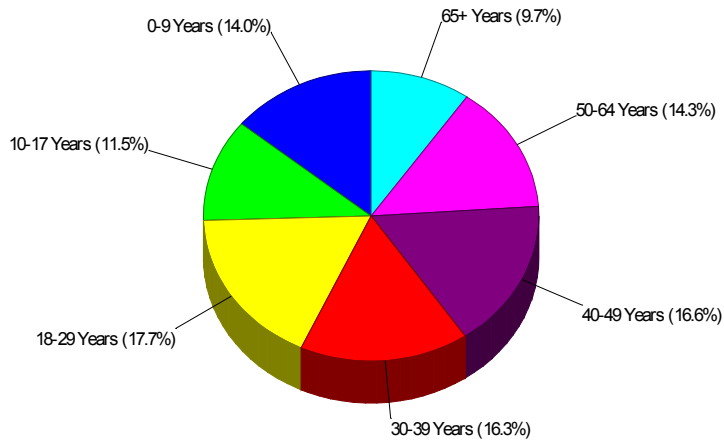
General Facts For Colorado



| | |
|----------------------|-----------------------------------|
| Median Income: | \$47,203 |
| Income (W/Children): | \$68,523 |
| Population: | 4,550,688 |
| Land Area: | 103,718 Square Miles |
| Population Density: | 44 Persons Per Square Mile |
| Nickname: | Centennial State |
| Capital: | Denver |
| Date of Statehood: | August 1, 1876 |
| State Bird: | Lark Bunting |
| State Flower: | Rocky Mountain Columbine |
| State Tree: | Colorado Blue Spruce |

Age Breakdown For Colorado

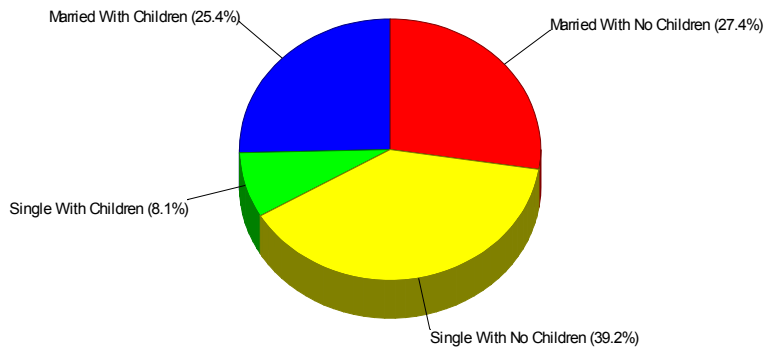
Average Age = 34.4 Years



Prepared by LTGC

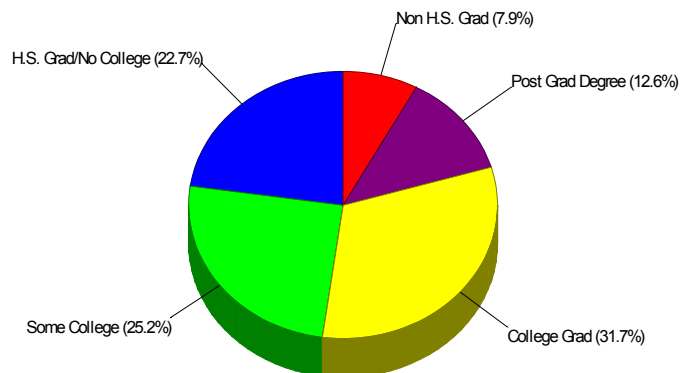
Household Characteristics For Colorado

52.8% Married
33.4% With Children



Adult Education Level For Colorado

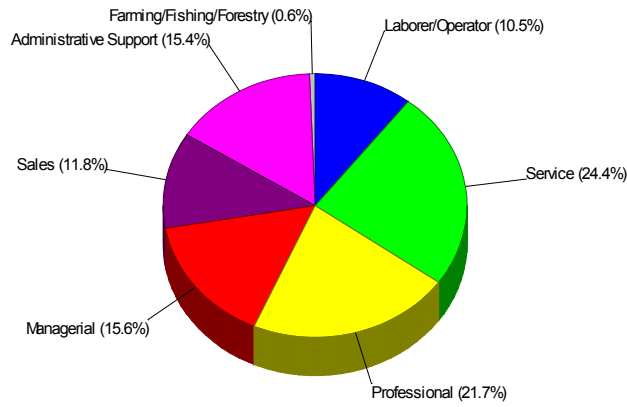
92.1% High School Graduates
44.3% College Graduates



Prepared by LTGC

Employment For Colorado

Average Travel Time To Work = 26.1 Minutes



Occupation