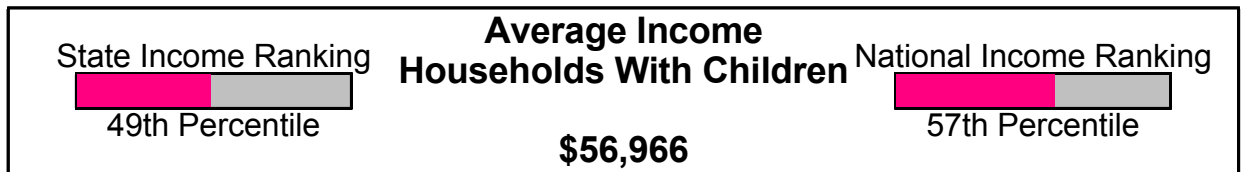
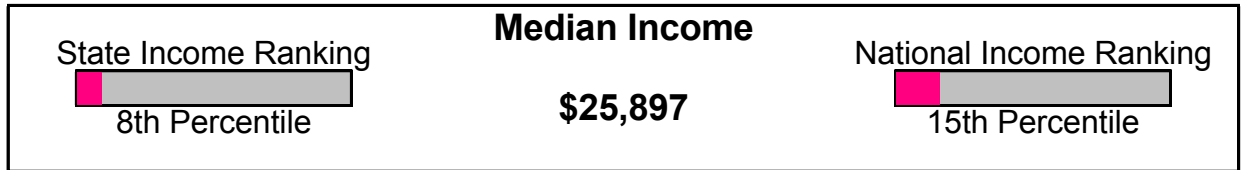
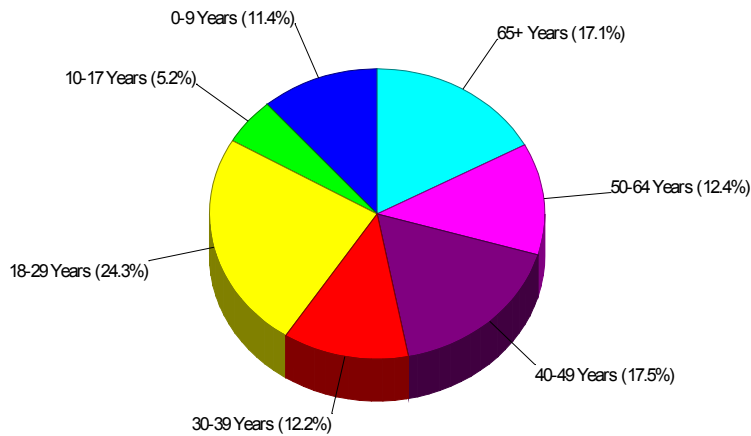


Income For Neighborhood Within City of Littleton



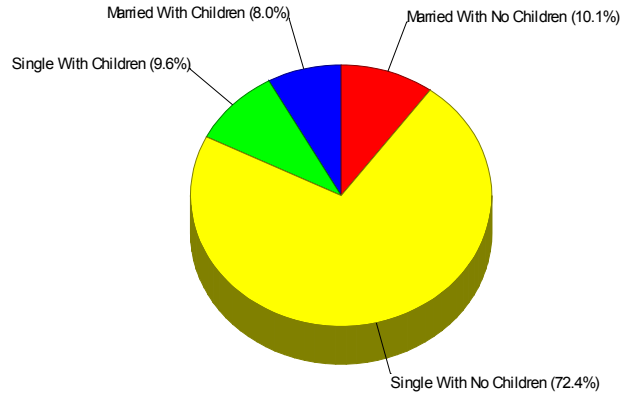
Age Breakdown For Neighborhood Within City of Littleton Average Age = 37.8 Years



Prepared by LTGC

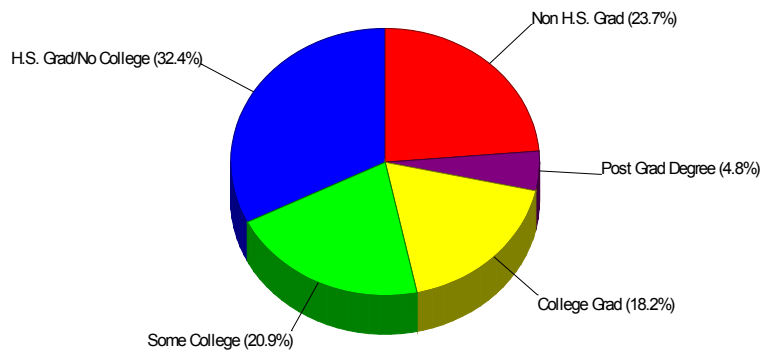
Household Characteristics For Neighborhood Within City of Littleton

18.0% Married
17.6% With Children



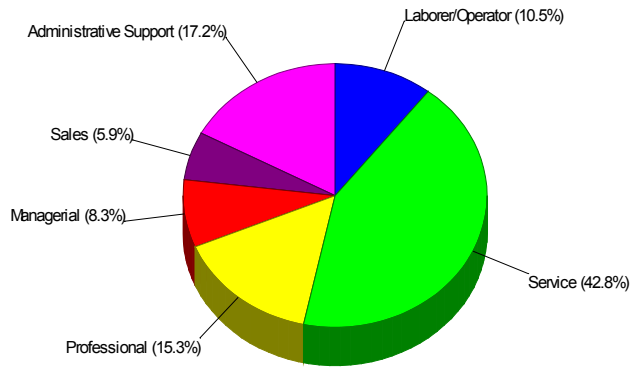
Adult Education Level For Neighborhood Within City of Littleton

76.3% High School Graduates
23.0% College Graduates



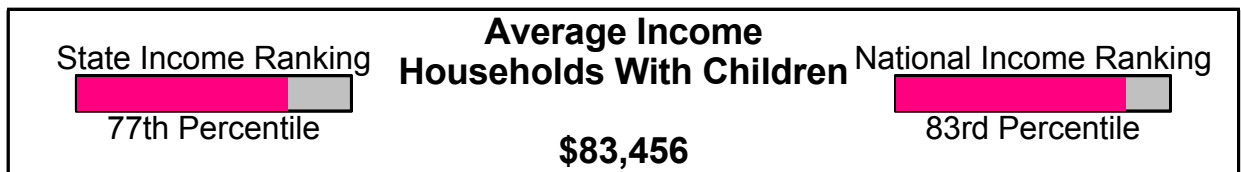
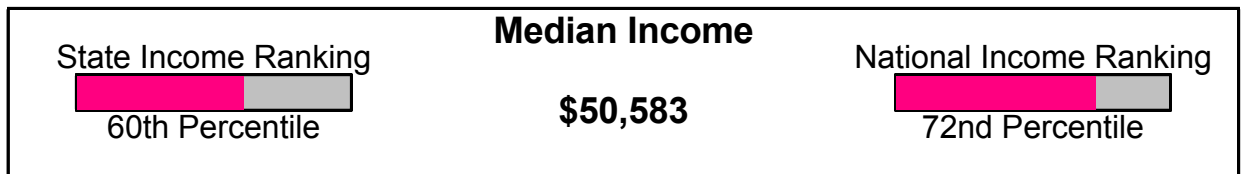
Prepared by LTGC

Employment For Neighborhood Within City of Littleton Average Travel Time To Work = 26.0 Minutes



Occupation

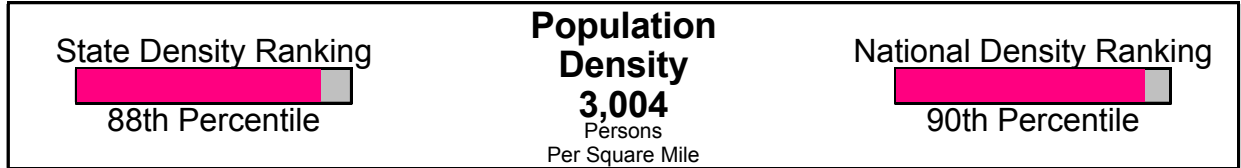
Income For City of Littleton



Prepared by LTGC

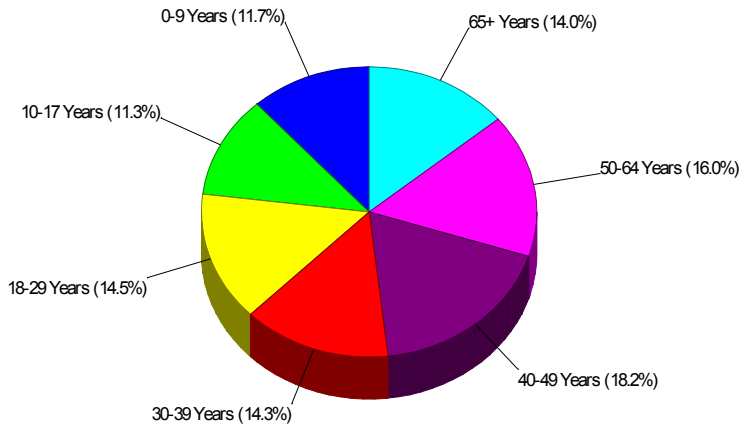
Population For City of Littleton

Population = 40,599
Land Area = 13.5 Square Miles



Age Breakdown For City of Littleton

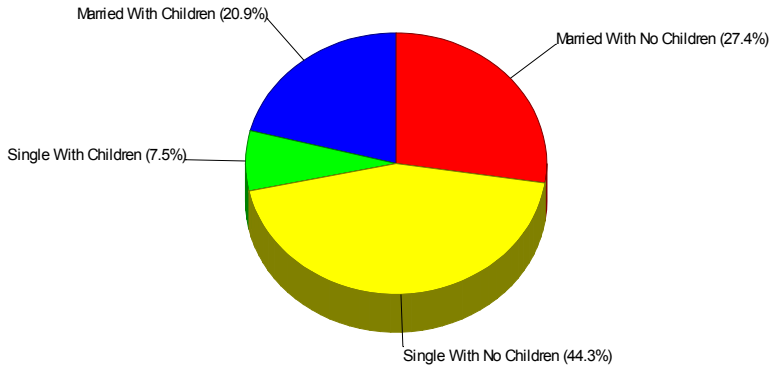
Average Age = 38.8 Years



Prepared by LTGC

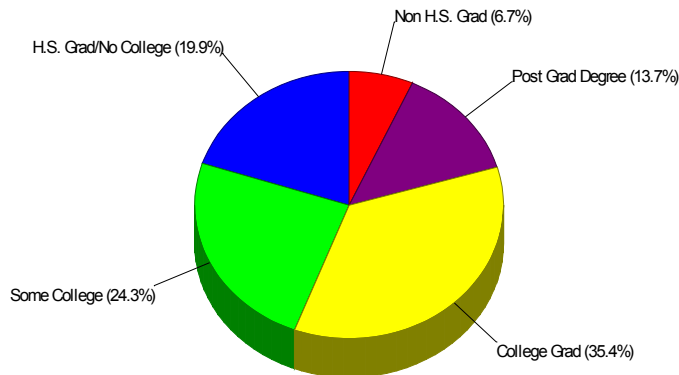
Household Characteristics For City of Littleton

48.3% Married
28.4% With Children



Adult Education Level For City of Littleton

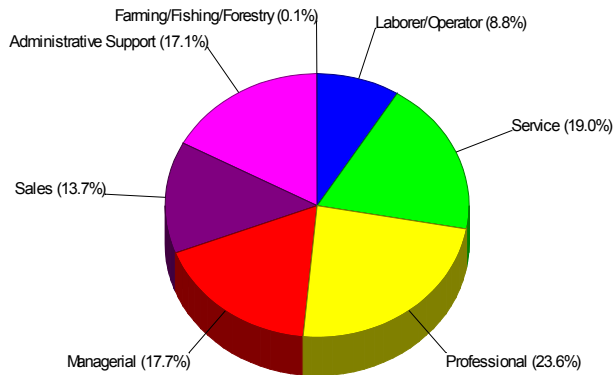
93.3% High School Graduates
49.1% College Graduates



Prepared by LTGC

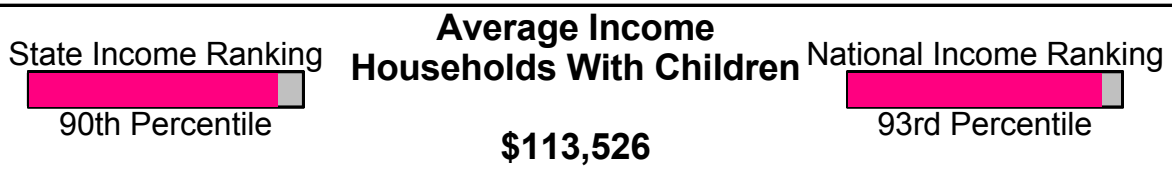
Employment For City of Littleton

Average Travel Time To Work = 26.8 Minutes



Occupation

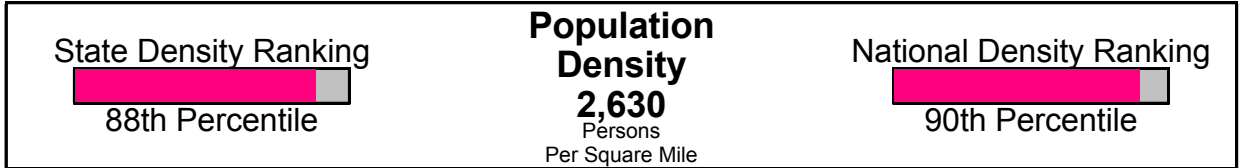
Income For Area of Southwest Arapahoe



Prepared by LTGC

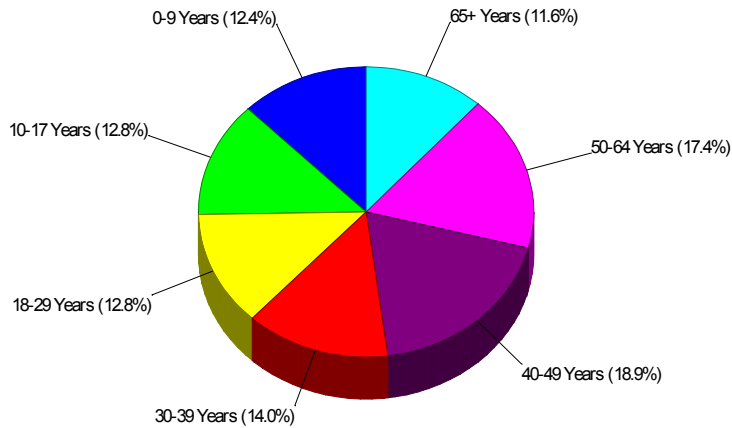
Population For Area of Southwest Arapahoe

Population = 182,524
Land Area = 69.4 Square Miles



Age Breakdown For Area of Southwest Arapahoe

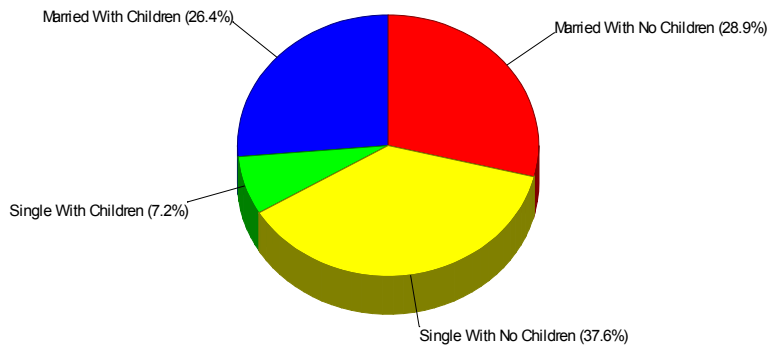
Average Age = 38.7 Years



Prepared by LTGC

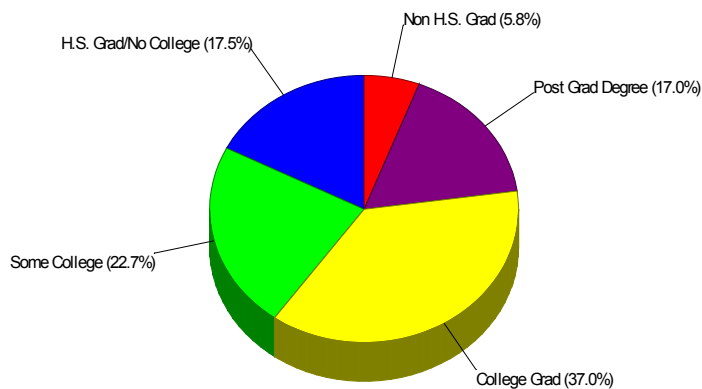
Household Characteristics For Area of Southwest Arapahoe

55.2% Married
33.6% With Children



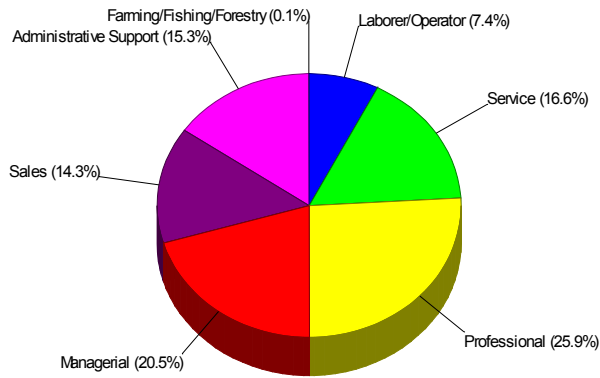
Adult Education Level For Area of Southwest Arapahoe

94.2% High School Graduates
54.0% College Graduates



Prepared by LTGC

Employment For Area of Southwest Arapahoe Average Travel Time To Work = 25.6 Minutes



Occupation

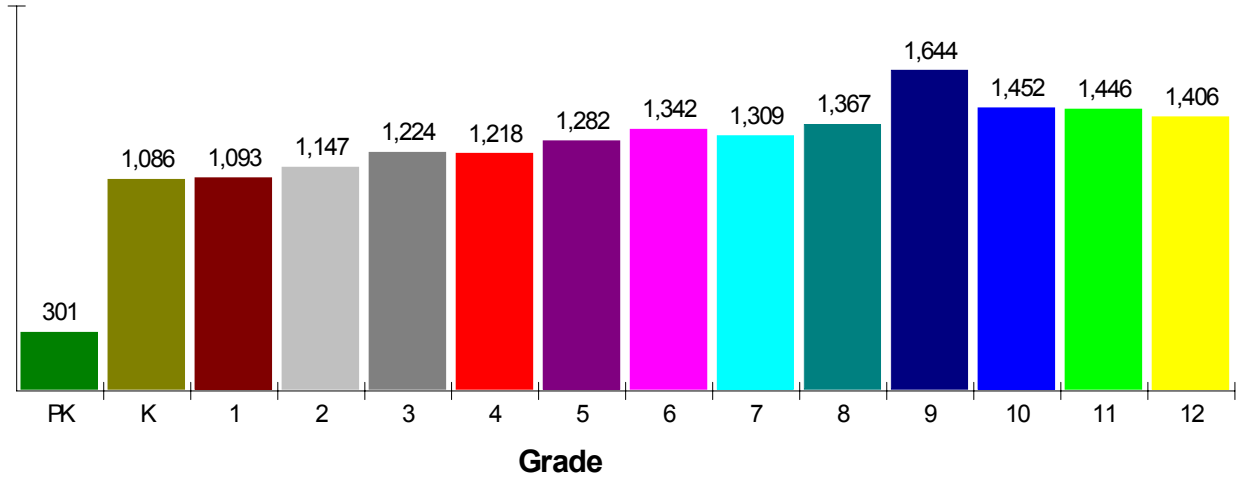
General Facts FOR LITTLETON 6

LITTLETON 6
5776 SOUTH CROCKER STREET
LITTLETON, CO 80120

Type:	(303)347-3300	Independent Local District
Grade Range:		PK - 12
Schools:		27
Teacher:		973
Students:		16,458
Student/Teacher Ratio:		16.9 To 1
Student/Librarian Ratio:		1,201.3 To 1
Secondary Student/Guidance Ratio:		213.2 To 1

Student Enrollment By Grade FOR LITTLETON 6

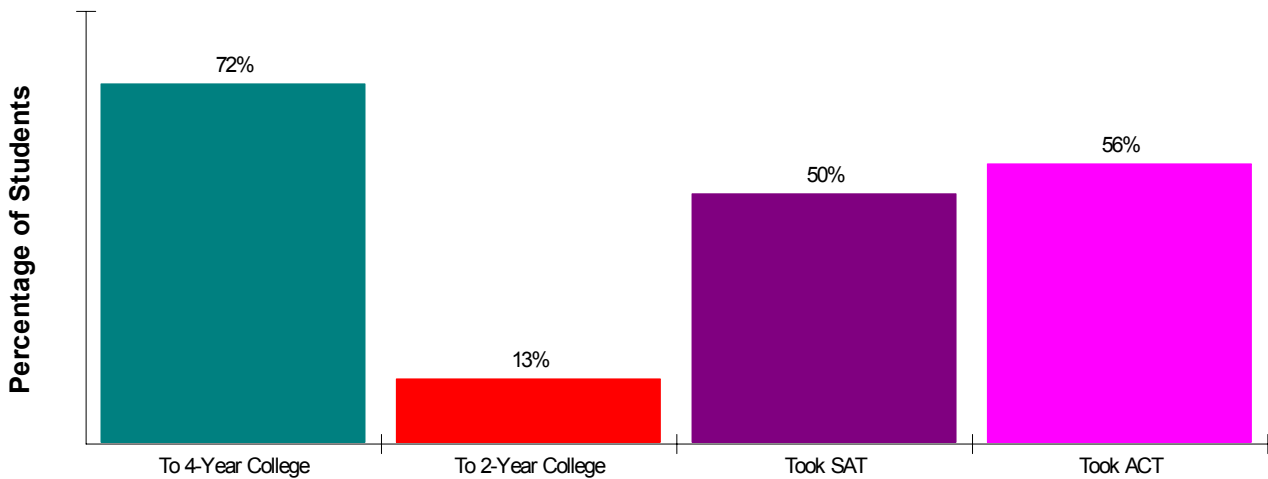
Total Enrollment = 17,317



National Enrollment Ranking: 421 of 15,679 (97th Percentile)
State Enrollment Ranking: 13 of 162 (92nd Percentile)

High School Statistics FOR LITTLETON 6

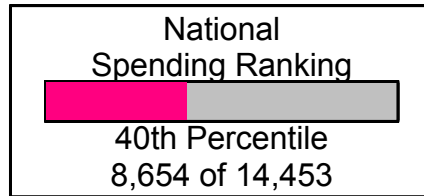
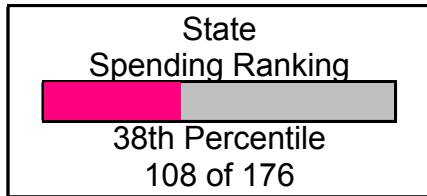
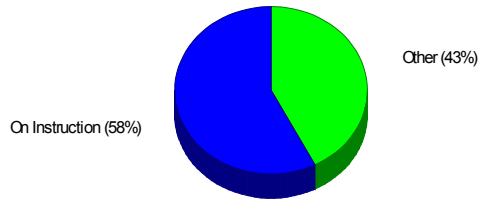
Average SAT Scores: 1074 (Math 548 Verbal 526)
Average ACT Scores: 21.9
National Merit Finalists: 33



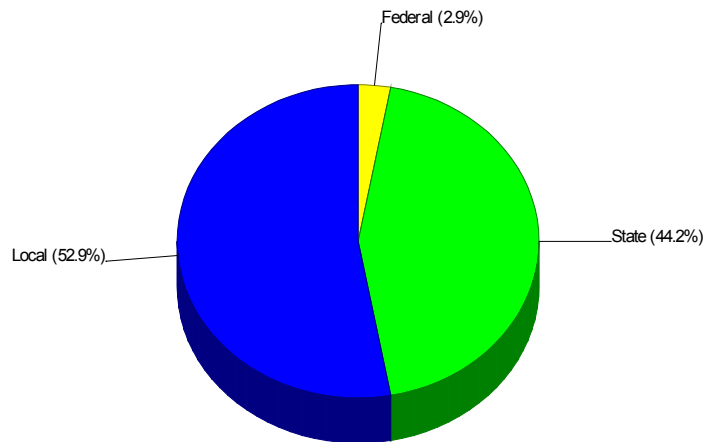
Prepared by LTGC

School Expenditures FOR LITTLETON 6

Expenditures Per Student
\$6,889



School Funding FOR LITTLETON 6



Prepared by LTGC

Public Schools for District

PATHWAYS **Phone:** (303)347-4980
1907 WEST POWERS AVENUE, LITTLETON, CO 80120 **Grades:** 9 - 12
Distance from Subject: 0.3 Miles **School Type:** Alternative
Student/Teacher Ratio: N/A **Students/Teachers:** NA/5

VILLAGE AT NORTH **Phone:** (303)347-6980
1907 WEST POWERS AVENUE, LITTLETON, CO 80120 **Grades:** PK
Distance from Subject: 0.3 Miles **School Type:** Regular
Student/Teacher Ratio: 60.2 to 1 **Students/Teachers:** 301/5

CENTENNIAL ELEMENTARY SCHOOL **Phone:** (303)347-4425
3306 WEST BERRY AVENUE, LITTLETON, CO 80123 **Grades:** K - 5
Distance from Subject: 0.8 Miles **School Type:** Regular
Student/Teacher Ratio: 12.5 to 1 **Students/Teachers:** 389/31
Mascot: Horses **School Colors :** Royal & Yellow

LITTLETON PREP CHARTER SCHOOL **Phone:** (303)734-1995
5151 SOUTH FEDERAL BOULEVARD, LITTLETON, CO 80123 **Grades:** K - 8
Distance from Subject: 0.8 Miles **School Type:** Regular
Student/Teacher Ratio: 17.6 to 1 **Students/Teachers:** 492/28

MOODY ELEMENTARY SCHOOL **Phone:** (303)347-4600
6390 SOUTH WINDERMERE STREET, LITTLETON, CO 80120 **Grades:** K - 5
Distance from Subject: 1.0 Miles **School Type:** Regular
Student/Teacher Ratio: 13.6 to 1 **Students/Teachers:** 354/26
Mascot: Rams **School Colors :** Kelly Green & White

GODDARD MIDDLE SCHOOL **Phone:** (303)347-7850
3800 WEST BERRY AVENUE, LITTLETON, CO 80123 **Grades:** 6 - 8
Distance from Subject: 1.2 Miles **School Type:** Regular
Student/Teacher Ratio: 17.3 to 1 **Students/Teachers:** 900/52
Mascot: Vikings **School Colors :** Teal & Purple

Public Schools for District

EAST ELEMENTARY SCHOOL Phone: (303)347-4450
5933 SOUTH FAIRFIELD STREET, LITTLETON, CO 80120 Grades: K - 5
Distance from Subject: 1.4 Miles **School Type:** Regular
Student/Teacher Ratio: 6.1 to 1 **Students/Teachers:** 183/30
Mascot: Dragons **School Colors :** Red & White

EUCLID MIDDLE SCHOOL Phone: (303)347-7800
777 WEST EUCLID AVENUE, LITTLETON, CO 80120 Grades: 6 - 8
Distance from Subject: 1.5 Miles **School Type:** Regular
Student/Teacher Ratio: 18.1 to 1 **Students/Teachers:** 870/48
Mascot: Falcons **School Colors :** Royal & White

WILDER ELEMENTARY SCHOOL Phone: (303)347-4750
4300 WEST PONDS CIRCLE, LITTLETON, CO 80123 Grades: K - 5
Distance from Subject: 1.6 Miles **School Type:** Regular
Student/Teacher Ratio: 17.8 to 1 **Students/Teachers:** 568/32

LITTLETON HIGH SCHOOL Phone: (303)347-7700
199 EAST LITTLETON BLVD, LITTLETON, CO 80121 Grades: 9 - 12
Distance from Subject: 1.6 Miles **School Type:** Regular
Student/Teacher Ratio: 19.7 to 1 **Students/Teachers:** 1,710/87
Mascot: Lions **School Colors :** Purple & Gold
Average ACT: 21 **Graduates To 2-Year College:** 23.0%
Students Taking ACT: 60% **Graduates To 4-Year College:** 66.0%
National Merit Finalists: 19

WHITMAN ELEMENTARY SCHOOL Phone: (303)347-4725
6557 SOUTH ACOMA STREET, LITTLETON, CO 80120 Grades: K - 5
Distance from Subject: 1.7 Miles **School Type:** Regular
Student/Teacher Ratio: 11.9 to 1 **Students/Teachers:** 286/24
Mascot: Wolves **School Colors :** Royal & White

OPTIONS SCHOOL Phone: (303)347-3580
6558 SOUTH ACOMA, LITTLETON, CO 80120 Grades: 9 - 12
Distance from Subject: 1.7 Miles **School Type:** Alternative
Student/Teacher Ratio: 73.1 to 1 **Students/Teachers:** 877/12
Average ACT: 22.8

Public Schools for District

FIELD ELEMENTARY SCHOOL

5402 SOUTH SHERMAN WAY, LITTLETON, CO 80121

Phone: (303)347-4475

Grades: K - 5

Distance from Subject: 1.8 Miles

Student/Teacher Ratio: 11.7 to 1

Mascot: Mustangs

School Type: Regular

Students/Teachers: 481/41

School Colors : Kelly Green & Gold

HERITAGE HIGH SCHOOL

1401 WEST GEDDES AVENUE, LITTLETON, CO 80120

Phone: (303)347-7600

Grades: 9 - 12

Distance from Subject: 2.1 Miles

Student/Teacher Ratio: 21.4 to 1

Mascot: Eagles

Average SAT: 1044 (Math 540 Verbal 504)

Students Taking SAT: 30.0%

Average ACT: 21.5

Students Taking ACT: 60%

School Type: Regular

Students/Teachers: 1,883/88

School Colors : Maroon & Gray

Graduates To 2-Year College: 8.0%

Graduates To 4-Year College: 74.0%

National Merit Finalists: 6

RUNYON ELEMENTARY SCHOOL

7455 SOUTH ELATI STREET, LITTLETON, CO 80120

Phone: (303)347-4650

Grades: K - 5

Distance from Subject: 2.2 Miles

Student/Teacher Ratio: 16.1 to 1

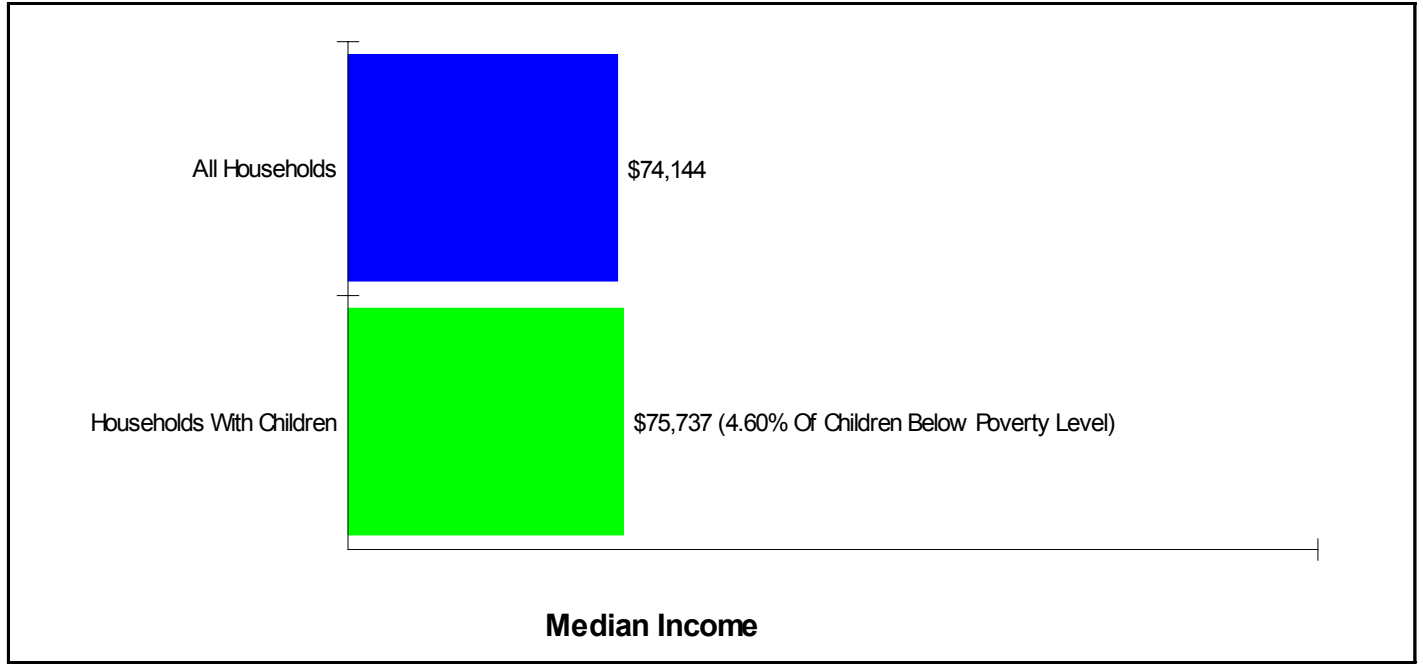
Mascot: Rams

School Type: Regular

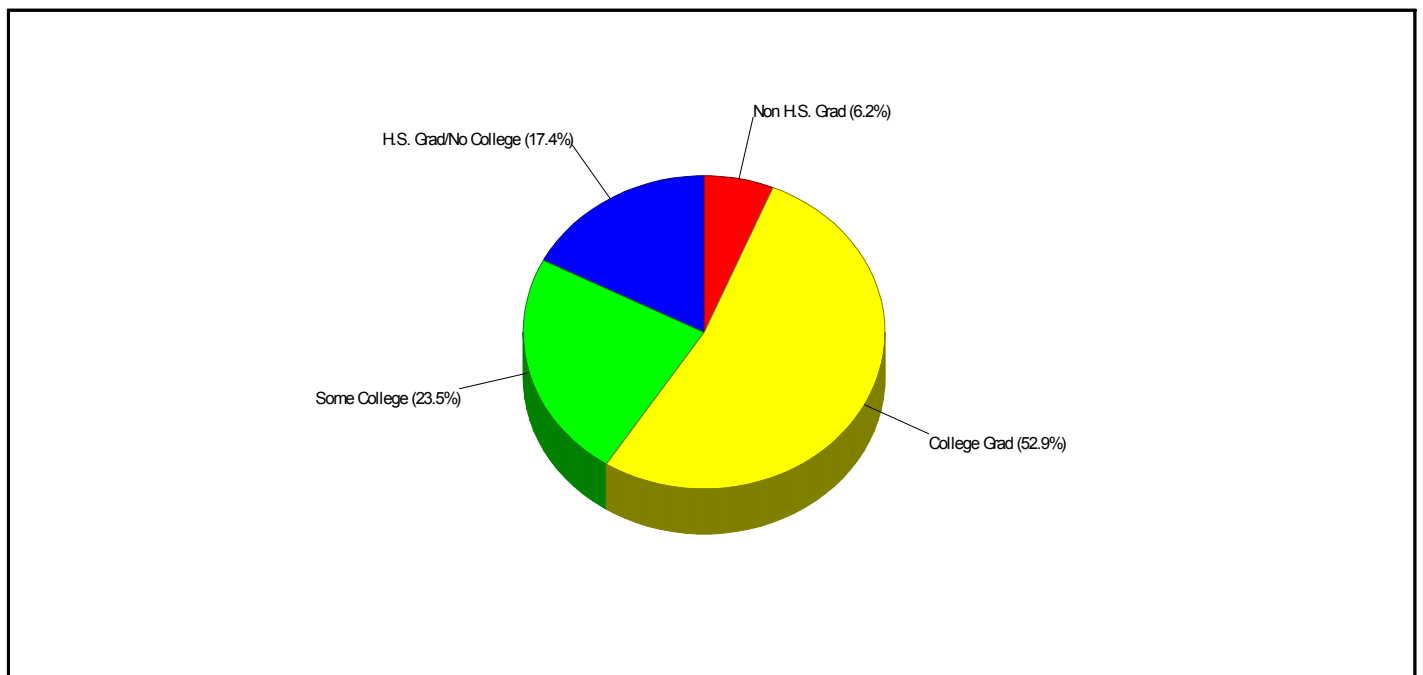
Students/Teachers: 402/25

School Colors : Kelly Green & Yellow

Income FOR LITTLETON 6



Parent Education Level FOR LITTLETON 6



Prepared by LTGC

Private Schools

Private School Enrollment= 14.92% within School District

ST. MARY'S LITTLETON SCHOOL

5592 S Nevada, LITTLETON, CO 80120

Distance from Subject: 0.2 Miles

Affiliation: Roman Catholic

Students: 267

Enrollment By Grade: K-60 1-69 2-69 3-69 11-69

Phone: (303)794-4757

Grades: K - 3

School Type: Regular

Gender: Coed

Student/Teacher Ratio: 28.1 to 1

ABN MONTESSORI SCHOOL

5231 S Santa Fe Dr., LITTLETON, CO 80120

Distance from Subject: 0.5 Miles

Affiliation: Christian

Students: 29

Enrollment By Grade: PK-20 K-9

Phone: (303)798-8885

Grades: PK - K

School Type: Early Childhood

Gender: Coed

Student/Teacher Ratio: 9.0 to 1

KINDER CARE LEARNING CENTER

5472 S Federal Cir., LITTLETON, CO 80123

Distance from Subject: 0.8 Miles

Affiliation: Nonsectarian

Students: 99

Enrollment By Grade: PK-70 K-29

Phone: (303)795-7948

Grades: PK - K

School Type: Early Childhood

Gender: Coed

Student/Teacher Ratio: 9.7 to 1

MONTESSORI CHILDREN'S ACADEMY

2819 W Belleview, LITTLETON, CO 80123

Distance from Subject: 0.8 Miles

Affiliation: Nonsectarian

Students: 60

Enrollment By Grade: PK-50 K-10

Phone: (303)730-3625

Grades: PK - K

School Type: Montessori

Gender: Coed

Student/Teacher Ratio: 10.0 to 1

ST. MARY'S OF LITTLETON

6833 S Prince, LITTLETON, CO 80120

Distance from Subject: 1.0 Miles

Affiliation: Roman Catholic

Students: 649

Student/ Homeroom Ratio: 36.1

School Colors: Royal & White

Enrollment By Grade: K-60 1-68 2-72 3-73 4-76 5-75 6-77 7-72 8-76

Phone: (303)798-2375

Grades: K - 8

School Type: Regular

Gender: Coed

Student/Teacher Ratio: 15.4 to 1

Mascot: Titans

Private Schools

Private School Enrollment= 14.92% within School District

COMMUNITY SCHOOL FOR THE GIFTED
5470 S Lowell Blvd., LITTLETON, CO 80123
Distance from Subject: 1.1 Miles
Affiliation: Nonsectarian
Students: 85

Phone: (303)730-7288
Grades: PK - 7
School Type: Special Program
Gender: Coed
Student/Teacher Ratio: 7.3 to 1

Enrollment By Grade: PK-18 K-9 1-14 2-14 3-8 4-10 5-4 6-5 7-3

WILLOWS ARAPAHOE HILLS CENTER
5301 S Lowell Blvd., LITTLETON, CO 80123
Distance from Subject: 1.1 Miles
Affiliation: Nonsectarian
Students: 88
Enrollment By Grade: PK-65 K-23

Phone: (303)794-3871
Grades: PK - K
School Type: Alternative
Gender: Coed
Student/Teacher Ratio: 11.5 to 1

MACKINTOSH ACADEMY
7018 S Prince St., LITTLETON, CO 80120
Distance from Subject: 1.7 Miles
Affiliation: Nonsectarian
Students: 110
Student/ Homeroom Ratio: 18.3
School Colors: Red & White
Enrollment By Grade: UG-110

Phone: (303)794-6222
Grades: Ungraded
School Type: Special Program
Gender: Coed
Student/Teacher Ratio: 7.9 to 1

HONEY BEAR TREE SCHOOL
4881 S Acoma St., ENGLEWOOD, CO 80110
Distance from Subject: 1.8 Miles
Affiliation: Baptist
Students: 54
Enrollment By Grade: PK-45 K-9

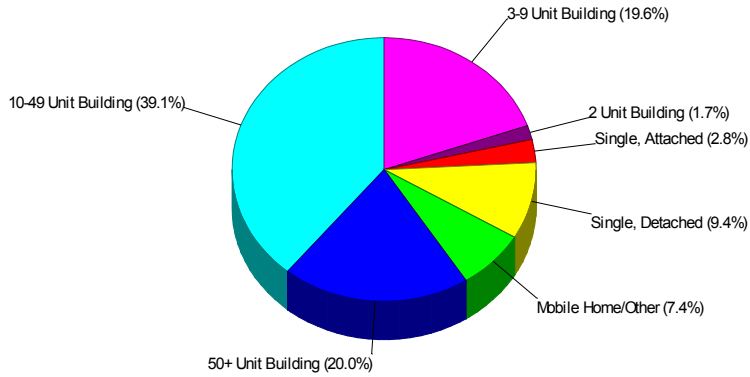
Phone: (303)789-1305
Grades: PK - K
School Type: Early Childhood
Gender: Coed
Student/Teacher Ratio: 8.2 to 1

MONTESORI CHILDREN'S HOUSE
71 E Panama Dr., LITTLETON, CO 80121
Distance from Subject: 1.9 Miles
Affiliation: Nonsectarian
Students: 85
Enrollment By Grade: PK-77 K-8

Phone: (303)795-7085
Grades: PK - K
School Type: Montessori
Gender: Coed
Student/Teacher Ratio: 7.3 to 1

Housing Characteristics For Neighborhood Within City of Littleton

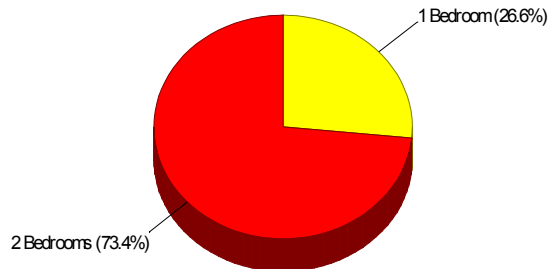
Average Age of Housing 27 years



Type of Dwelling

Home Ownership For Neighborhood Within City of Littleton

Owner Occupied Households = 11.2%
Median Housing Value = \$93,100
Median Number of Bedrooms = 2

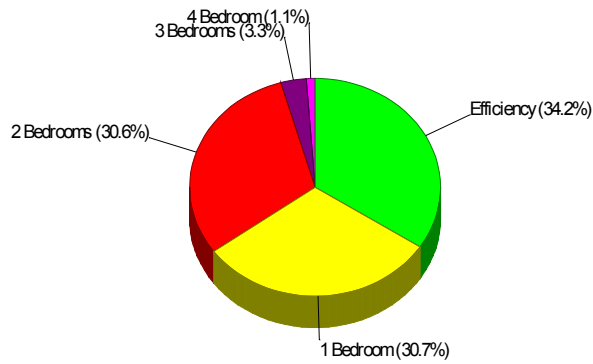


Home Size Breakdown

Prepared by LTGC

Rental For Neighborhood Within City of Littleton

Renter Occupied Households = 88.8%
Median Monthly Rent = \$612
Median Number of Bedrooms = 1



Home Size Breakdown

Recent Home Sales

5873 S PRINCE ST, LITTLETON, CO 80120

Price Sold: \$87,000
Mortgage: N/A
Date Sold/ Recorded: 9/13/2005
Distance from Subject: 0.2 miles

5873 S PRINCE ST #219C, LITTLETON, CO 80120

Price Sold: \$97,000
Mortgage: \$77,000
Date Sold/ Recorded: 8/2/2005
Distance from Subject: 0.2 miles

5501 S NEVADA ST, LITTLETON, CO 80120

Price Sold: \$221,000
Mortgage: \$123,000
Date Sold/ Recorded: 11/9/2005
Distance from Subject: 0.3 miles
Lot Size: 0.13 Acres

Sq. Ft.: 984
Year Built/ Age: 1918

5762 S SPOTSWOOD ST, LITTLETON, CO 80120

Price Sold: \$274,000
Mortgage: \$219,000
Date Sold/ Recorded: 2/28/2005
Distance from Subject: 0.3 miles
Lot Size: 0.21 Acres

Sq. Ft.: 1,150
Year Built/ Age: 1955

5530 S CURTICE ST, LITTLETON, CO 80120

Price Sold: \$185,000
Mortgage: N/A
Date Sold/ Recorded: 6/28/2005
Distance from Subject: 0.3 miles
Lot Size: 0.13 Acres

Sq. Ft.: 918
Year Built/ Age: 1907

5622 S SPOTSWOOD ST, LITTLETON, CO 80120

Price Sold: \$235,000
Mortgage: \$188,000
Date Sold/ Recorded: 11/21/2005
Distance from Subject: 0.3 miles
Lot Size: 0.13 Acres

Sq. Ft.: 936
Year Built/ Age: 1924

5490 S CURTICE ST, LITTLETON, CO 80120

Price Sold: \$185,000
Mortgage: N/A
Date Sold/ Recorded: 2/9/2005
Distance from Subject: 0.3 miles
Lot Size: 0.15 Acres

Sq. Ft.: 886
Year Built/ Age: 1949

5906 S SYCAMORE ST, LITTLETON, CO 80120

Price Sold: \$240,000
Mortgage: \$126,000
Date Sold/ Recorded: 9/28/2005
Distance from Subject: 0.3 miles
Lot Size: 0.22 Acres

Sq. Ft.: 1,496
Year Built/ Age: 1948

5435 S PRINCE ST, LITTLETON, CO 80120

Price Sold: \$715,000
Mortgage: \$572,000
Date Sold/ Recorded: 4/5/2005
Distance from Subject: 0.3 miles

Recent Home Sales

5430 S CURTICE ST, LITTLETON, CO 80120

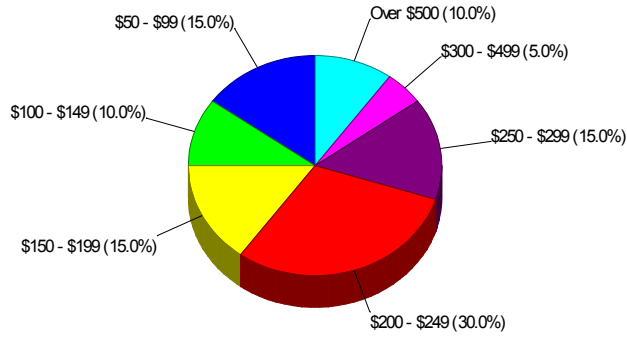
Price Sold:	\$265,000	Sq. Ft.:	1,817
Mortgage:	\$202,000	Year Built/ Age:	1957
Date Sold/ Recorded:	2/15/2005		
Distance from Subject:	0.3 miles		
Lot Size:	0.16 Acres		

5644 S PRESCOTT ST, LITTLETON, CO 80120

Price Sold:	\$225,000	Sq. Ft.:	1,110
Mortgage:	\$180,000	Year Built/ Age:	1925
Date Sold/ Recorded:	3/21/2005		
Distance from Subject:	0.3 miles		
Lot Size:	0.14 Acres		

Home Sales Pricing Pattern (Closest 20)

Median Price = \$223,000
Average Price = \$264,050



Dollars In Thousands
Homes Sold In Past Year


Crime Incidents For City of Littleton



Crimes Committed Last Year

Prepared by LTGC

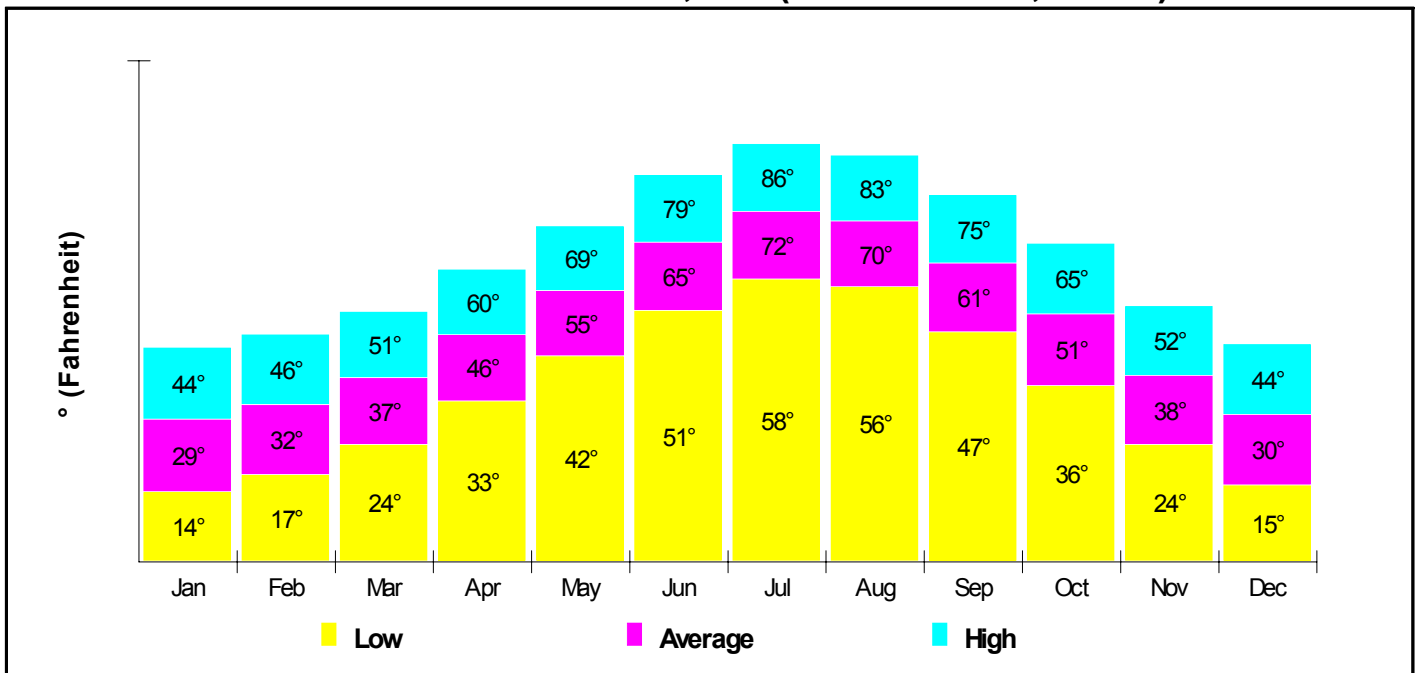
Crime Index For City of Littleton



3.59% Chance Of Being The Victim Of A Crime

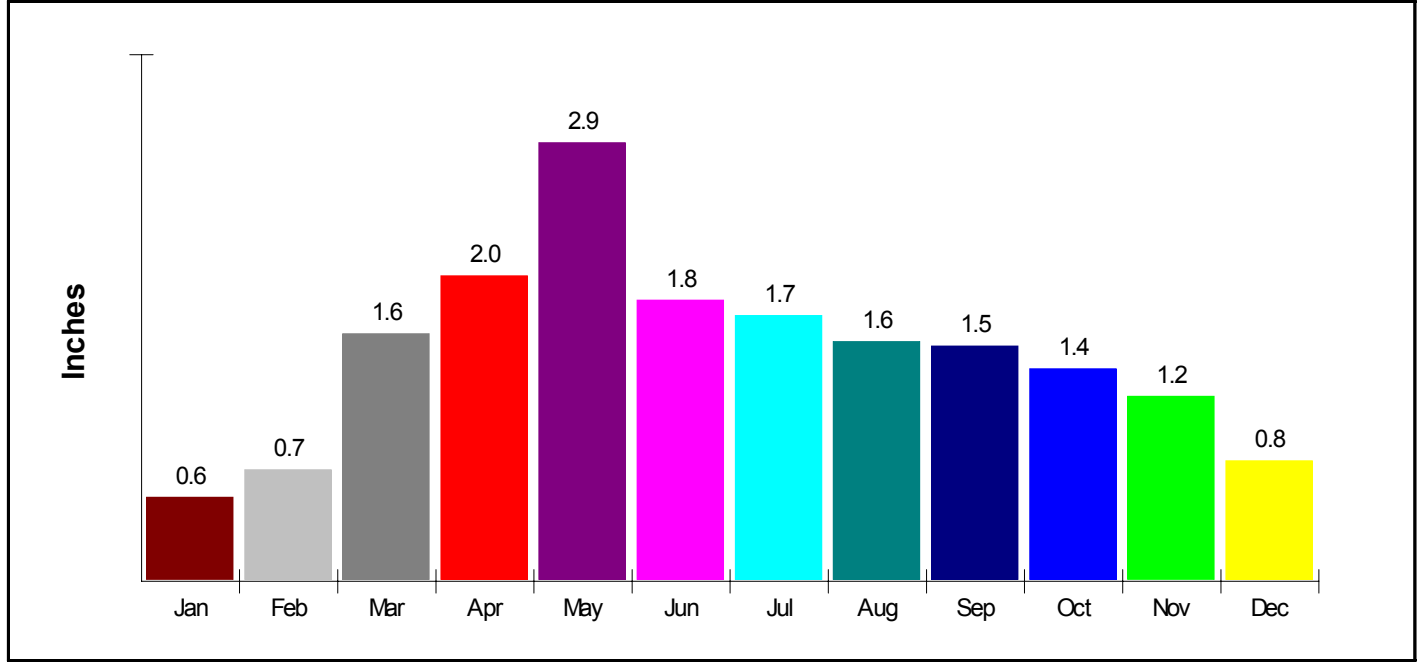
0.15% Chance Of Being The Victim Of A Bodily Crime

Temperature Measured at KASSLER, CO (elevation = 5,501ft.)



Prepared by LTGC

Average Precipitation Measured at KASSLER, CO (elevation = 5,501ft.)



Prepared by LTGC

Houses of Worship

CHRISTIAN VINEYARD FELLOWSHIP
2629 W MAIN ST, LITTLETON, CO 80120
Denomination: Churches of Christ

Phone: (303)797-0201
Distance from Subject: 0.20 miles

JEHOVAHS WITNESSES
5770 S BEMIS ST, LITTLETON, CO 80120
Denomination: Jehovah's Witnesses

Phone: (303)795-5952
Distance from Subject: 0.20 miles

CHURCH OF CHRIST SCIENTIST
5724 S PRESCOTT ST, LITTLETON, CO 80120
Denomination: Christian Science Churches

Phone: (303)794-1466
Distance from Subject: 0.30 miles

LITTLETON FIRST PRESBYTERIAN CHURCH
1609 W LITTLETON BLVD, LITTLETON, CO 80120
Denomination: Presbyterian Churches

Phone: (303)798-1389
Distance from Subject: 0.50 miles

ABN MONTESSORI
5231 S SANTA FE DR, LITTLETON, CO 80120
Denomination: Churches, Non-Denominational

Phone: (303)795-5300
Distance from Subject: 0.50 miles

CALVARY CHAPEL SOUTH DENVER
1500 W LITTLETON BLVD, LITTLETON, CO 80120
Denomination: Churches, Denomination Unknown

Phone: (303)794-3837
Distance from Subject: 0.60 miles

LITTLETON UNITED METHODIST CHURCH
1313 W SHEPPERD AVE, LITTLETON, CO 80120
Denomination: Methodist Churches

Phone: (303)794-6379
Distance from Subject: 0.70 miles

LITTLETON BIBLE CHAPEL
6023 S DATURA ST, LITTLETON, CO 80120
Denomination: Churches, Denomination Unknown

Phone: (303)798-1030
Distance from Subject: 0.70 miles

LIVING WAY FELLOWSHIP
6114 S DATURA ST, LITTLETON, CO 80120
Denomination: Churches, Denomination Unknown

Phone: (303)797-7076
Distance from Subject: 0.80 miles

FAITH MINISTRIES CHRISTIAN CHURCH
1100 W LITTLETON BLVD, LITTLETON, CO 80120
Denomination: Churches, Non-Denominational

Phone: (303)730-2244
Distance from Subject: 0.80 miles

Houses of Worship

FROM CURSE TO BLESSING

1100 W LITTLETON BLVD, LITTLETON, CO 80120

Denomination: Churches, Non-Denominational

Phone: (303)797-1139

Distance from Subject: 0.80 miles

ASCENSION LUTHERAN CHURCH

1701 W CALEY AVE, LITTLETON, CO 80120

Denomination: Lutheran Churches

Phone: (303)794-4636

Distance from Subject: 0.90 miles

HERITAGE LATTER DAY SAINTS SEMINARY

7469 S GALLUP, LITTLETON, CO 80120

Denomination: Church of Jesus Christ of Latter Day Saints

Phone: (303)730-2176

Distance from Subject: 1.00 miles

SAINT TIMOTHYS EPISCOPAL CHURCH

5612 S HICKORY, LITTLETON, CO 80120

Denomination: Episcopal Churches

Phone: (303)794-1565

Distance from Subject: 1.00 miles

CHURCH OF CHRIST SCIENTIST

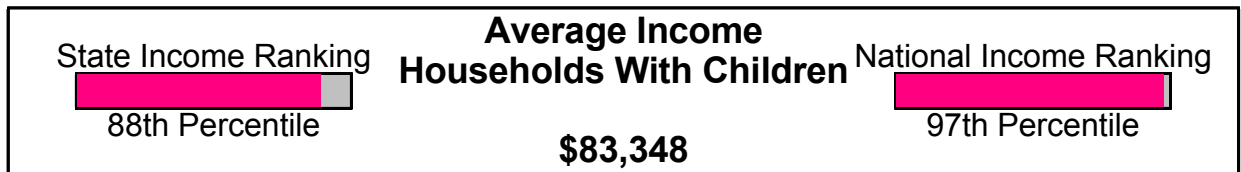
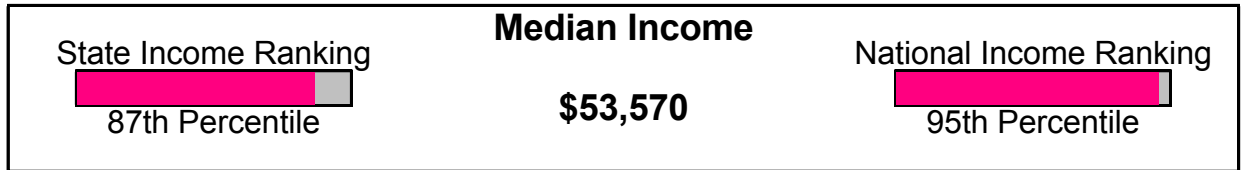
WOODLAWN SHOPPING CTR, LITTLETON, CO 80120

Denomination: Christian Science Churches

Phone: (303)794-7181

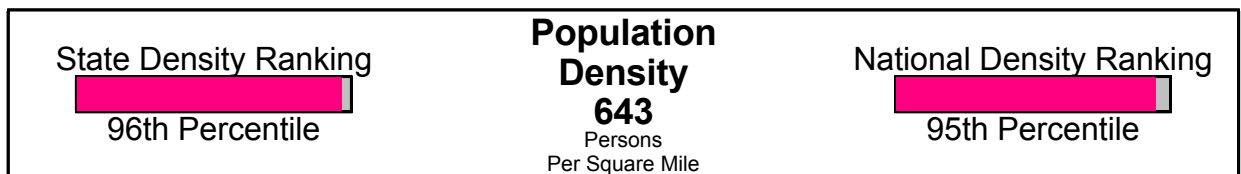
Distance from Subject: 1.00 miles

Income For Arapahoe County

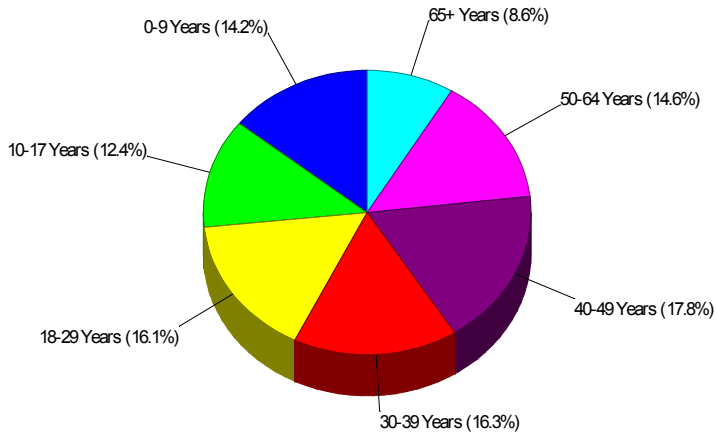


Population For Arapahoe County

Population = 516,060
Land Area = 803.1 Square Miles

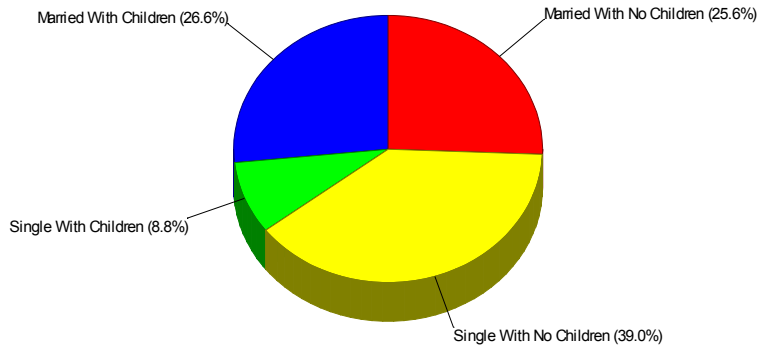


Age Breakdown For Arapahoe County Average Age = 34.7 Years



Household Characteristics For Arapahoe County

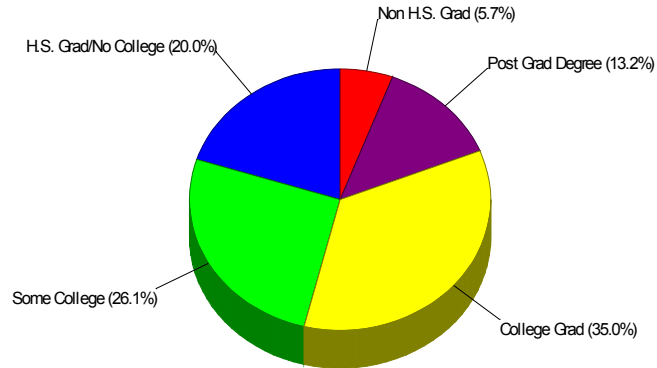
52.2% Married
35.4% With Children



Prepared by LTGC

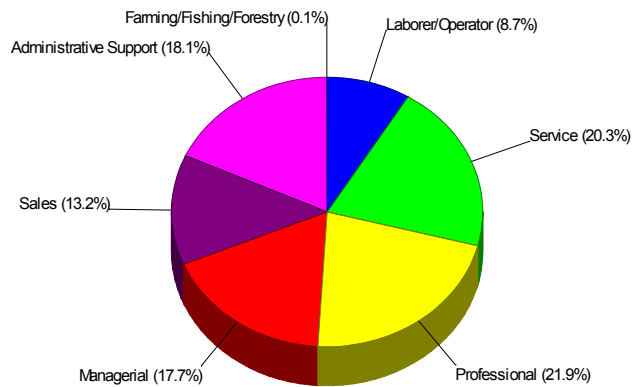
Adult Education Level For Arapahoe County

94.3% High School Graduates
48.2% College Graduates



Employment For Arapahoe County

Average Travel Time To Work = 28.0 Minutes



Occupation

Prepared by LTGC

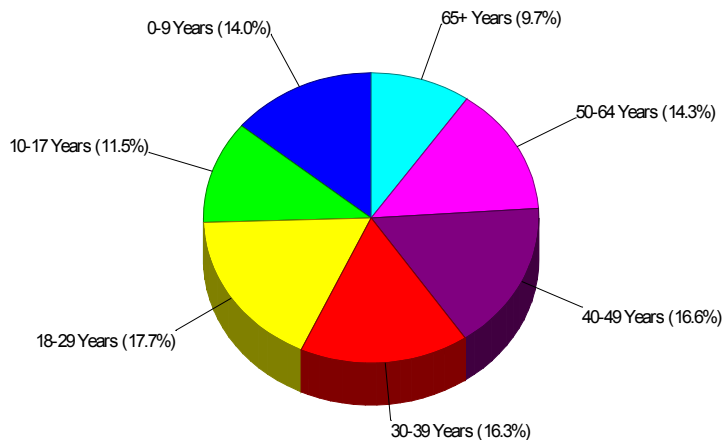
General Facts For Colorado



Median Income:	\$47,203
Income (W/Children):	\$68,523
Population:	4,550,688
Land Area:	103,718 Square Miles
Population Density:	44 Persons Per Square Mile
Nickname:	Centennial State
Capital:	Denver
Date of Statehood:	August 1, 1876
State Bird:	Lark Bunting
State Flower:	Rocky Mountain Columbine
State Tree:	Colorado Blue Spruce

Age Breakdown For Colorado

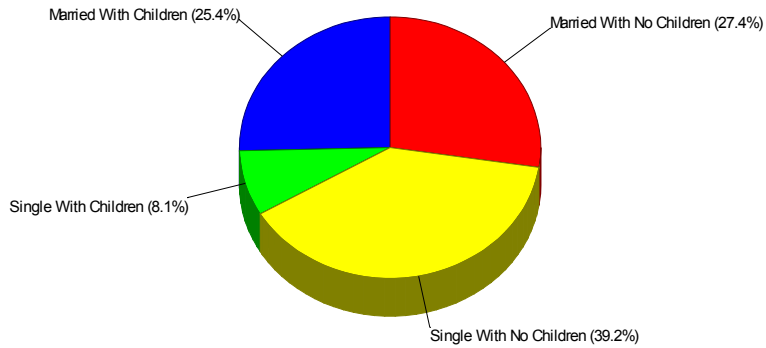
Average Age = 34.4 Years



Prepared by LTGC

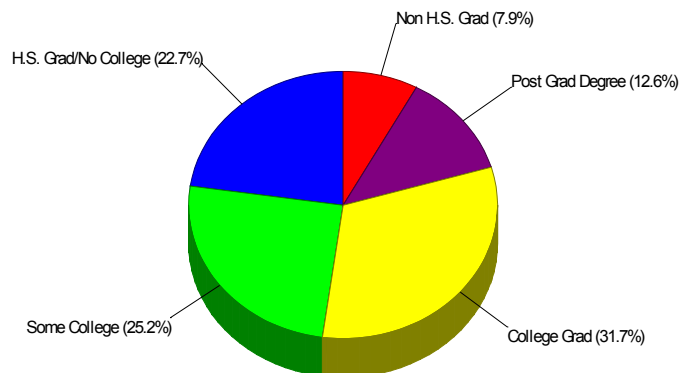
Household Characteristics For Colorado

52.8% Married
33.4% With Children



Adult Education Level For Colorado

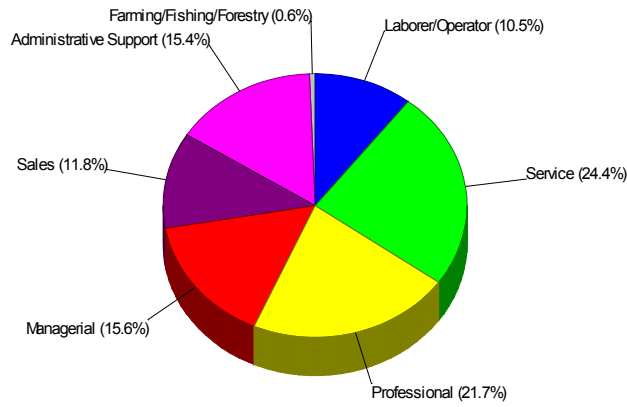
92.1% High School Graduates
44.3% College Graduates



Prepared by LTGC

Employment For Colorado

Average Travel Time To Work = 26.1 Minutes



Occupation