

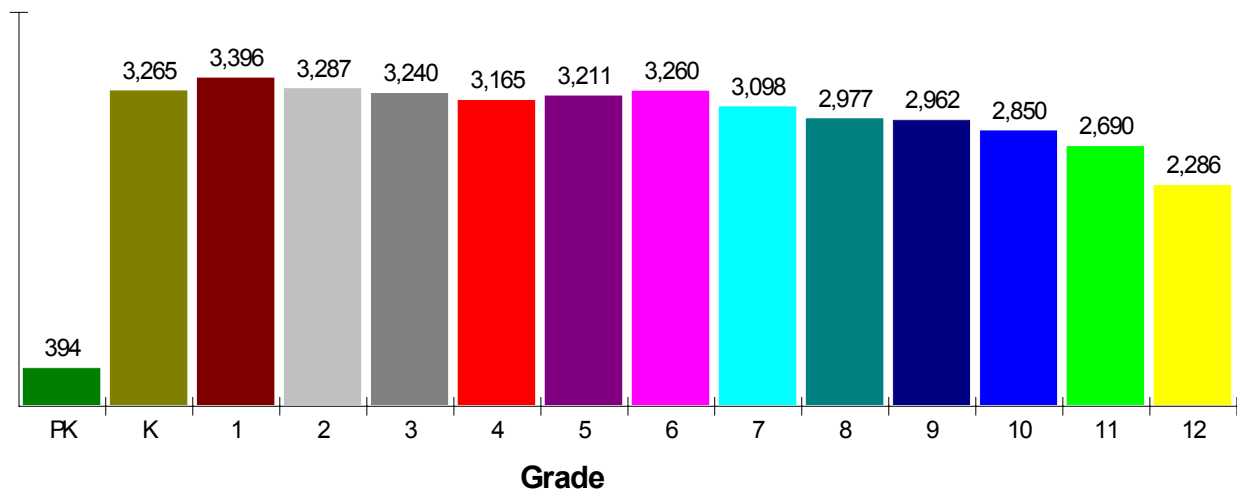
General Facts FOR DOUGLAS COUNTY RE 1

DOUGLAS COUNTY RE 1
620 WILCOX STREET
CASTLE ROCK, CO 80104

Type:	(303)688-3195	Independent Local District
Grade Range:		PK - 12
Schools:		59
Teacher:		2,291
Students:		41,924
Student/Teacher Ratio:		18.3 To 1
Student/Librarian Ratio:		2,994.6 To 1
Secondary Student/Guidance Ratio:		229.5 To 1

Student Enrollment By Grade FOR DOUGLAS COUNTY RE 1

Total Enrollment = 40,081

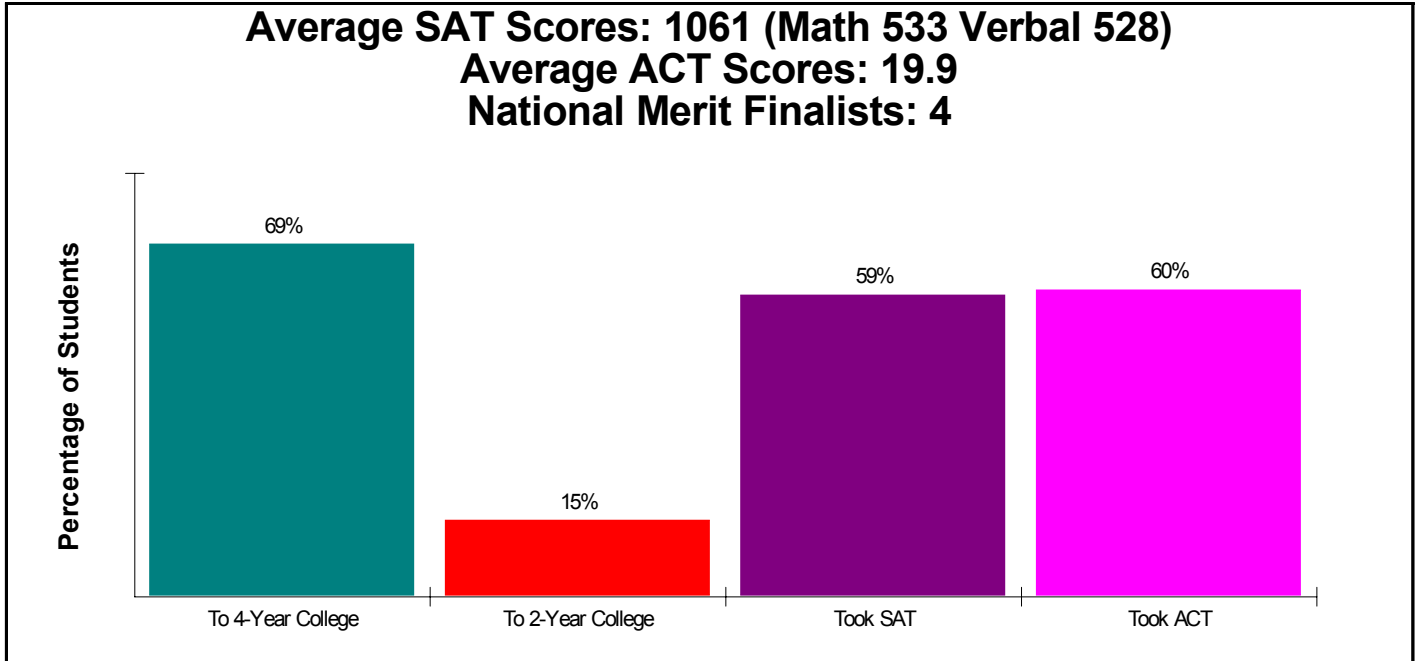


National Enrollment Ranking: 202 of 15,679 (98th Percentile)
State Enrollment Ranking: 6 of 162 (96th Percentile)

Prepared by LTGC

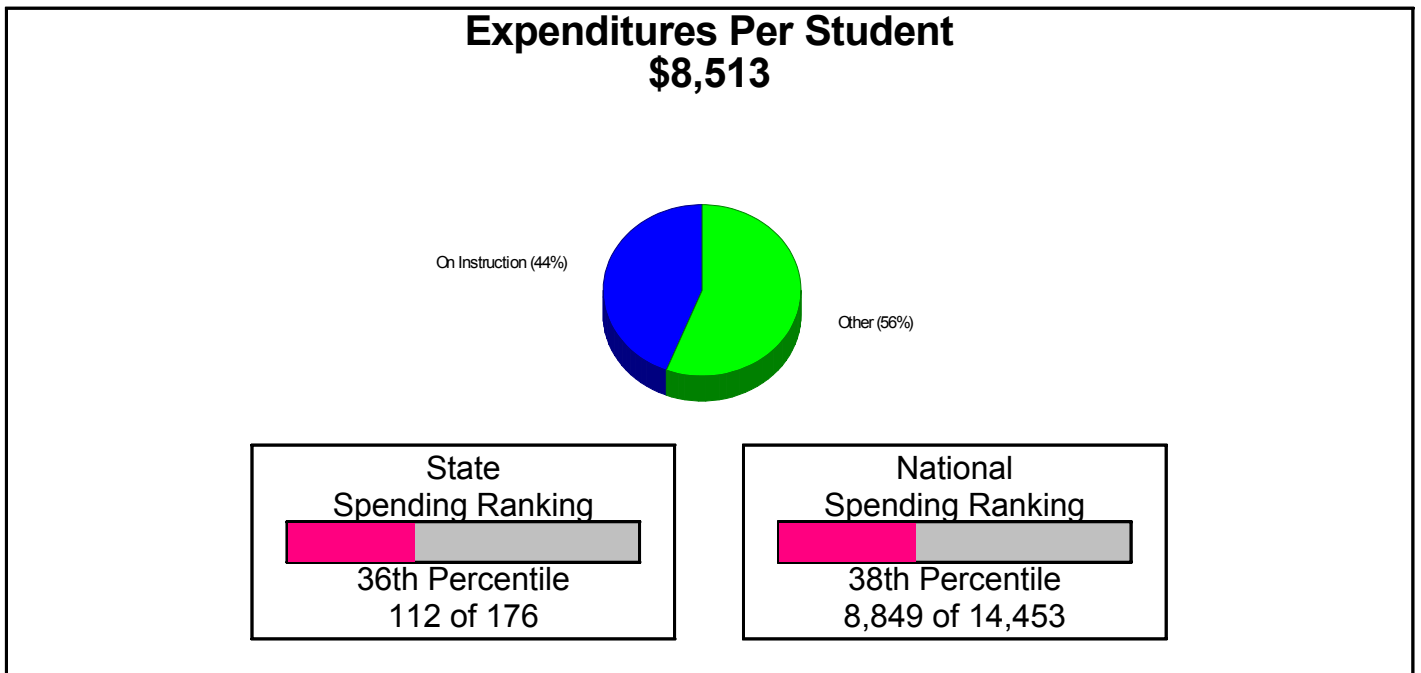
High School Statistics FOR DOUGLAS COUNTY RE 1

Average SAT Scores: 1061 (Math 533 Verbal 528)
Average ACT Scores: 19.9
National Merit Finalists: 4



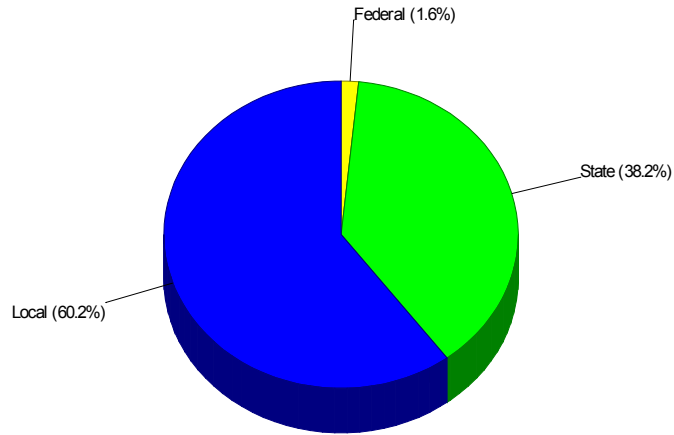
School Expenditures FOR DOUGLAS COUNTY RE 1

Expenditures Per Student
\$8,513



Prepared by LTGC

School Funding FOR DOUGLAS COUNTY RE 1



Prepared by LTGC

Public Schools for District

SAND CREEK ELEMENTARY SCHOOL

8898 SOUTH MAPLEWOOD DRIVE, HIGHLANDS RANCH, CO 80126

Phone: (303)471-3838

Grades: K - 6

Distance from Subject: 0.5 Miles

School Type: Regular

Student/Teacher Ratio: 16.6 to 1

Students/Teachers: 548/33

Mascot: Eagles

School Colors : Red & White

NORTHRIDGE ELEMENTARY SCHOOL

555 SOUTH PARK ROAD, HIGHLANDS RANCH, CO 80126

Phone: (303)471-3770

Grades: K - 6

Distance from Subject: 0.8 Miles

School Type: Regular

Student/Teacher Ratio: 19.5 to 1

Students/Teachers: 664/34

Mascot: Pronghorns

School Colors : Royal & Gold

COUGAR RUN ELEMENTARY SCHOOL

8780 VENNEFORD RANCH ROAD, HIGHLANDS RANCH, CO 80126

Phone: (303)471-3635

Grades: K - 6

Distance from Subject: 1.1 Miles

School Type: Regular

Student/Teacher Ratio: 17.4 to 1

Students/Teachers: 642/37

BEAR CANYON ELEMENTARY SCHOOL

9660 SALFORD LANE, HIGHLANDS RANCH, CO 80126

Phone: (303)471-3600

Grades: K - 6

Distance from Subject: 1.2 Miles

School Type: Regular

Student/Teacher Ratio: 17.0 to 1

Students/Teachers: 645/38

Mascot: Bears

School Colors : Maroon & Gray

SUMMIT VIEW ELEMENTARY SCHOOL

10200 SOUTH PIEDMONT DRIVE, HIGHLANDS RANCH, CO 80126

Phone: (303)471-3870

Grades: K - 6

Distance from Subject: 1.5 Miles

School Type: Regular

Student/Teacher Ratio: 18.3 to 1

Students/Teachers: 730/40

Mascot: Trailblazers

School Colors : Teal & Orange

HERITAGE ELEMENTARY SCHOOL

3350 SUMMIT VIEW PARKWAY, HIGHLANDS RANCH, CO 80126

Phone: (303)471-3550

Grades: K - 6

Distance from Subject: 1.8 Miles

School Type: Regular

Student/Teacher Ratio: 27.3 to 1

Students/Teachers: 574/21

Public Schools for District

MOUNTAIN VISTA HIGH SCHOOL Phone: (720)348-2200
10585 MOUNTAIN VISTA RIDGE, HIGHLANDS RANCH, CO 80126 Grades: 9 - 10
Distance from Subject: 1.9 Miles School Type: Regular
Student/Teacher Ratio: 26.3 to 1 Students/Teachers: 1,211/46
Average ACT: 21.4

MOUNTAIN RIDGE MIDDLE SCHOOL Phone: (720)348-2400
10590 MONTE VISTA WAY, HIGHLANDS RANCH, CO 80126 Grades: 7 - 8
Distance from Subject: 1.9 Miles School Type: Regular
Student/Teacher Ratio: 17.4 to 1 Students/Teachers: 922/53

EAGLE ACADEMY Phone: (303)683-5708
9375 CRESTHILL LANE, HIGHLANDS RANCH, CO 80130 Grades: 10 - 12
Distance from Subject: 2.1 Miles School Type: Alternative
Student/Teacher Ratio: 20.0 to 1 Students/Teachers: 80/4
Average ACT: 16.2

HIGHLANDS RANCH HIGH SCHOOL Phone: (303)471-7000
9375 CRESTHILL LANE, HIGHLANDS RANCH, CO 80130 Grades: 9 - 12
Distance from Subject: 2.1 Miles School Type: Regular
Student/Teacher Ratio: 16.3 to 1 Students/Teachers: 1,773/109
Mascot: Falcons School Colors : Black & White
Average SAT: 1061 (Math 533 Verbal 528) Graduates To 2-Year College: 10.0%
Students Taking SAT: 59.0% Graduates To 4-Year College: 72.0%
Average ACT: 22
Students Taking ACT: 71%

ELDORADO ELEMENTARY SCHOOL Phone: (303)471-3553
1305 TIMBERVALE TRAIL, HIGHLANDS RANCH, CO 80129 Grades: K - 6
Distance from Subject: 2.1 Miles School Type: Regular
Student/Teacher Ratio: 19.4 to 1 Students/Teachers: 543/28

SADDLE RANCH ELEMENTARY SCHOOL Phone: (303)471-3935
805 WEST ENGLISH SPARROW TRAIL, HIGHLANDS RANCH, CO 80129 Grades: K - 6
Distance from Subject: 2.2 Miles School Type: Regular
Student/Teacher Ratio: 20.5 to 1 Students/Teachers: 780/38

Public Schools for District

CRESTHILL MIDDLE SCHOOL

9195 CRESTHILL LANE, HIGHLANDS RANCH, CO 80130

Phone: (303)471-3000

Grades: 7 - 8

Distance from Subject: 2.2 Miles

Student/Teacher Ratio: 14.4 to 1

Mascot: Cougars

School Type:

Regular

Students/Teachers:

967/67

School Colors :

Gray & Black

ARROWWOOD ELEMENTARY SCHOOL

10345 ARROWWOOD DRIVE, HIGHLANDS RANCH, CO 80130

Phone: (303)471-3160

Grades: K - 6

Distance from Subject: 2.6 Miles

Student/Teacher Ratio: 16.2 to 1

School Type:

Regular

Students/Teachers:

552/34

RANCH VIEW MIDDLE SCHOOL

1731 WILDCAT RESERVE PARKWAY, HIGHLANDS RANCH, CO 80129

Phone: (303)471-3400

Grades: 7 - 8

Distance from Subject: 2.6 Miles

Student/Teacher Ratio: 16.2 to 1

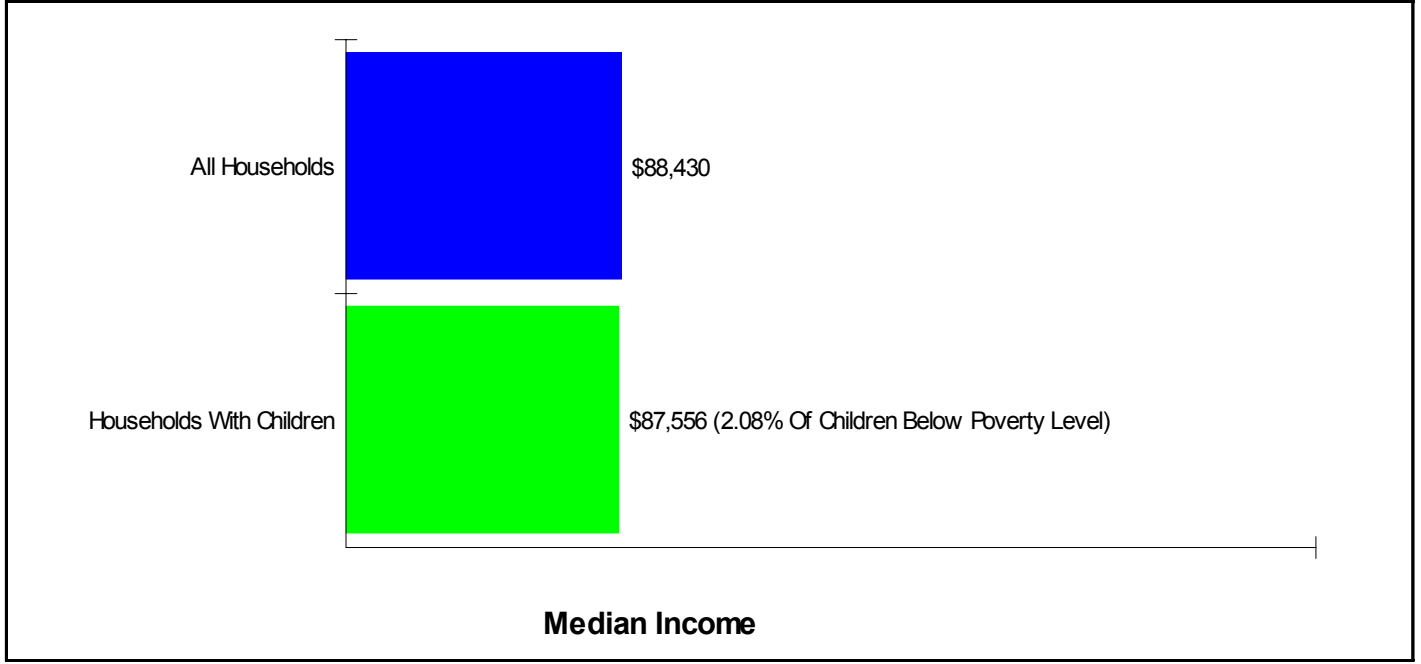
School Type:

Regular

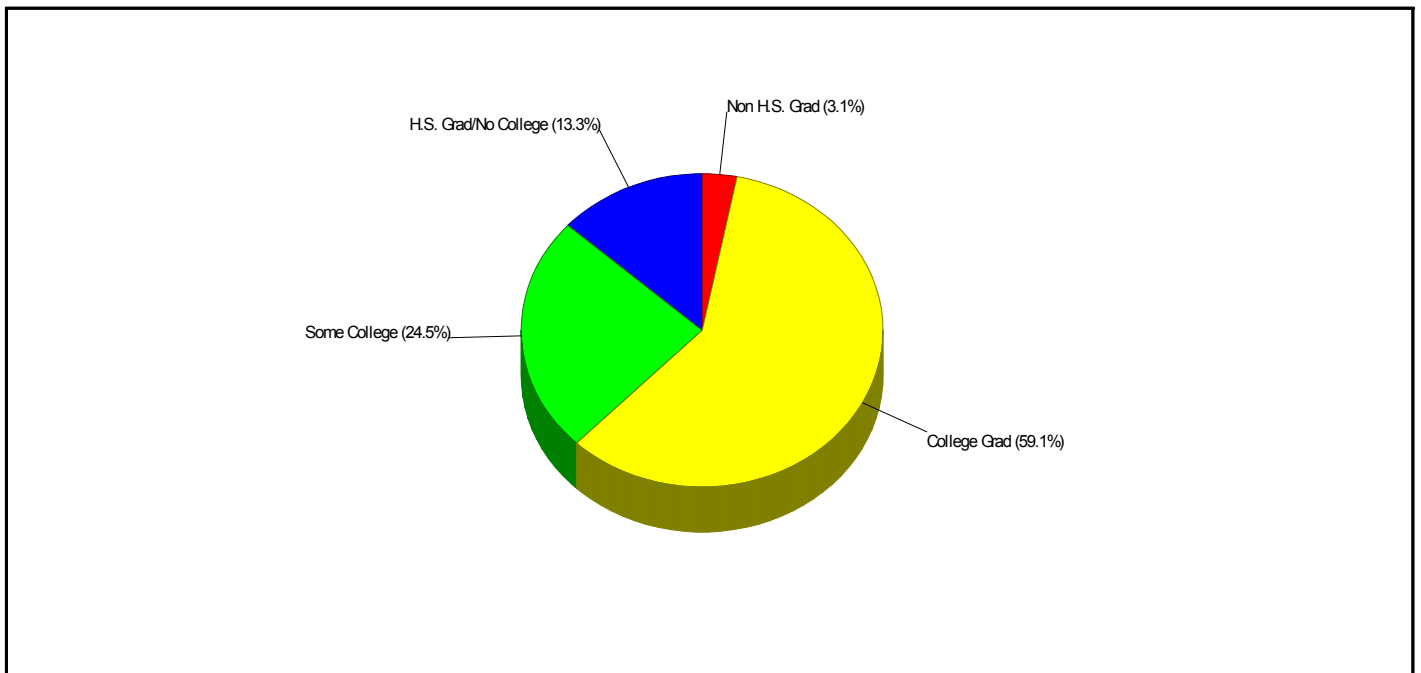
Students/Teachers:

779/48

Income FOR DOUGLAS COUNTY RE 1



Parent Education Level FOR DOUGLAS COUNTY RE 1



Prepared by LTGC

Private Schools

Private School Enrollment= 8.98% within School District

HIGHLANDS RANCH CHRISTIAN SCHOOL

1733 E Dad Clark Dr., HIGHLANDS RANCH, CO 80126

Distance from Subject: 0.6 Miles

Affiliation: Calvinist

Students: 609

Student/ Homeroom Ratio: 43.5

School Colors: Royal & White

Enrollment By Grade: PK-182 K-44 1-46 2-48 3-47 4-50 5-50 6-43
7-50 8-49

Phone: (303)791-3243

Grades: PK - 8

School Type: Regular

Gender: Coed

Student/Teacher Ratio: 20.0 to 1

Mascot: Crusaders

HIGHLANDS BAPTIST ACADEMY

1510 E Phillips Ave., LITTLETON, CO 80122

Distance from Subject: 1.0 Miles

Affiliation: Baptist

Students: 47

Enrollment By Grade: K-4 1-3 2-2 3-4 4-4 5-4 6-4 7-5 8-3 9-5 10-5

Phone: (303)798-1204

Grades: K - 12

School Type: Not Given

Gender: Coed

Student/Teacher Ratio: 6.7 to 1

SHEPHERD OF THE HILLS SCHOOL

7691 S University Blvd., LITTLETON, CO 80122

Distance from Subject: 1.7 Miles

Affiliation: Lutheran Church

Students: 403

Student/ Homeroom Ratio: 28.8

School Colors: Navy & Columbia Blue

Enrollment By Grade: PK-31 K-36 1-43 2-49 3-49 4-38 5-47 6-48 7-27
8-35

Phone: (303)798-0711

Grades: PK - 8

School Type: Regular

Gender: Coed

Student/Teacher Ratio: 17.1 to 1

Mascot: Rams

CHERRY HILLS CHRISTIAN SCHOOL

3900 E Grace Blvd., HIGHLANDS RANCH, CO 80126

Distance from Subject: 1.8 Miles

Affiliation: Christian

Students: 1086

Student/ Homeroom Ratio: 72.4

School Colors: Red & White

Enrollment By Grade: PK-540 K-69 1-75 2-71 3-68 4-69 5-51 6-50
7-46 8-47

Phone: (303)325-8199

Grades: PK - 8

School Type: Regular

Gender: Coed

Student/Teacher Ratio: 17.1 to 1

Mascot: Lions

KINDER CARE LEARNING CENTER

6590 S Vine St., LITTLETON, CO 80121

Distance from Subject: 3.0 Miles

Affiliation: Nonsectarian

Students: 20

Enrollment By Grade: PK-10 K-10

Phone: (303)795-0054

Grades: PK - K

School Type: Not Given

Gender: Coed

Student/Teacher Ratio: 10.0 to 1

Private Schools

Private School Enrollment= 8.98% within School District

ROCK SOLID HIGH SCHOOL

6570B S Broadway, LITTLETON, CO 80121

Distance from Subject: 3.0 Miles

Affiliation: Christian

Students: 90

Enrollment By Grade: 9-29 10-24 11-23 12-14

Phone: (303)797-1005

Grades: 9 - 12

School Type: Not Given

Gender: Coed

Student/Teacher Ratio: 3.8 to 1

MONTESSORI CHILDREN'S HOUSE

71 E Panama Dr., LITTLETON, CO 80121

Distance from Subject: 3.3 Miles

Affiliation: Nonsectarian

Students: 85

Enrollment By Grade: PK-77 K-8

Phone: (303)795-7085

Grades: PK - K

School Type: Montessori

Gender: Coed

Student/Teacher Ratio: 7.3 to 1

ST. THOMAS MORE SCHOOL

7071 E Otero Ave., ENGLEWOOD, CO 80112

Distance from Subject: 3.4 Miles

Affiliation: Roman Catholic

Students: 630

Student/ Homeroom Ratio: 105.0

School Colors: Navy & Maroon

Enrollment By Grade: K-72 1-72 2-72 3-72 4-72 5-73 6-72 7-67 8-58

Phone: (303)770-0441

Grades: K - 8

School Type: Regular

Gender: Coed

Student/Teacher Ratio: 18.2 to 1

Mascot: Lion And The Lambs

MERITOR ACADEMY

6960 S Holly Cir., ENGLEWOOD, CO 80112

Distance from Subject: 3.5 Miles

Affiliation: Nonsectarian

Students: 69

Enrollment By Grade: PK-24 K-19 1-12 2-7 3-6 4-1

Phone: (303)850-0775

Grades: PK - 4

School Type: Not Given

Gender: Coed

Student/Teacher Ratio: 7.5 to 1

MACKINTOSH ACADEMY

7018 S Prince St., LITTLETON, CO 80120

Distance from Subject: 3.5 Miles

Affiliation: Nonsectarian

Students: 110

Student/ Homeroom Ratio: 18.3

School Colors: Red & White

Enrollment By Grade: UG-110

Phone: (303)794-6222

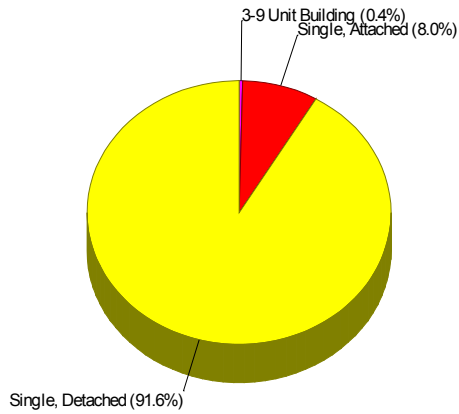
Grades: Ungraded

School Type: Special Program

Gender: Coed

Student/Teacher Ratio: 7.9 to 1

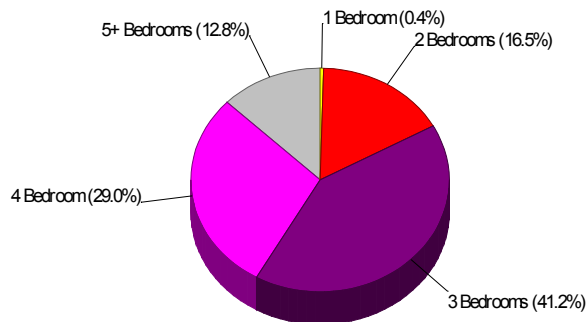
Housing Characteristics For Neighborhood Within Locality of Highlands Ranch Average Age of Housing 14 years



Type of Dwelling

Home Ownership For Neighborhood Within Locality of Highlands Ranch

Owner Occupied Households = 91.6%
Median Housing Value = \$208,900
Median Number of Bedrooms = 3



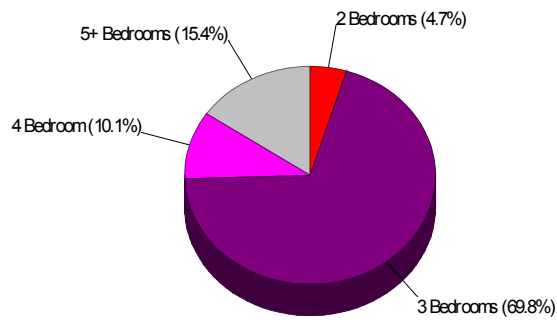
Home Size Breakdown

Prepared by LTGC

Rental

For Neighborhood Within Locality of Highlands Ranch

Renter Occupied Households = 8.4%
Median Monthly Rent = \$1,407
Median Number of Bedrooms = 3



Home Size Breakdown

Recent Home Sales

1847 MOUNTAIN SAGE PL, LITTLETON, CO 80126

Price Sold: \$278,000 Sq. Ft.: 2,673
Mortgage: N/A Year Built/ Age: 1988
Date Sold/ Recorded: 9/30/2005
Distance from Subject: 0.1 miles
Lot Size: 0.21 Acres

1566 SALTBUSH RIDGE RD, LITTLETON, CO 80126

Price Sold: \$507,000
Mortgage: N/A
Date Sold/ Recorded: 8/2/2005
Distance from Subject: 0.1 miles

8961 SUNSET RIDGE CT, LITTLETON, CO 80126

Price Sold: \$315,000
Mortgage: N/A
Date Sold/ Recorded: 7/18/2005
Distance from Subject: 0.1 miles

8971 SUNSET RIDGE CT, LITTLETON, CO 80126

Price Sold: \$265,000
Mortgage: \$212,000
Date Sold/ Recorded: 2/11/2005
Distance from Subject: 0.1 miles

1544 SUNSET RIDGE RD, LITTLETON, CO 80126

Price Sold: \$650,000
Mortgage: N/A
Date Sold/ Recorded: 8/1/2005
Distance from Subject: 0.1 miles

9061 SUNSET RIDGE CT, LITTLETON, CO 80126

Price Sold: \$376,000 Sq. Ft.: 2,735
Mortgage: N/A Year Built/ Age: 1990
Date Sold/ Recorded: 9/2/2005
Distance from Subject: 0.2 miles
Lot Size: 0.18 Acres

1494 SUNSET RIDGE RD, LITTLETON, CO 80126

Price Sold: \$495,000
Mortgage: N/A
Date Sold/ Recorded: 6/14/2005
Distance from Subject: 0.2 miles

2001 SUNDROP TRL, LITTLETON, CO 80126

Price Sold: \$325,000
Mortgage: \$260,000
Date Sold/ Recorded: 12/21/2004
Distance from Subject: 0.2 miles

1503 SUNSET RIDGE RD, LITTLETON, CO 80126

Price Sold: \$425,000 Sq. Ft.: 2,525
Mortgage: N/A Year Built/ Age: 1992
Date Sold/ Recorded: 10/10/2005
Distance from Subject: 0.2 miles
Lot Size: 0.19 Acres

Recent Home Sales

8895 GREEN MEADOWS DR, LITTLETON, CO 80126

Price Sold: \$330,000
Mortgage: \$264,000
Date Sold/ Recorded: 1/6/2005
Distance from Subject: 0.2 miles

8907 GREEN MEADOWS DR, LITTLETON, CO 80126

Price Sold: \$290,000
Mortgage: \$58,000
Date Sold/ Recorded: 11/8/2005
Distance from Subject: 0.2 miles
Lot Size: 0.06 Acres

Sq. Ft.: 2,134
Year Built/ Age: 1985

8891 GREEN MEADOWS DR, LITTLETON, CO 80126

Price Sold: \$310,000
Mortgage: \$201,000
Date Sold/ Recorded: 1/19/2005
Distance from Subject: 0.2 miles

8876 RED BUSH TRL, LITTLETON, CO 80126

Price Sold: \$275,000
Mortgage: \$220,000
Date Sold/ Recorded: 3/4/2005
Distance from Subject: 0.2 miles

Beds: 3
Baths: 2.5
Sq. Ft.: 2,050

8825 RED BUSH TRL, LITTLETON, CO 80126

Price Sold: \$287,000
Mortgage: \$229,000
Date Sold/ Recorded: 5/12/2005
Distance from Subject: 0.2 miles

9011 JIMSON WEED WAY, LITTLETON, CO 80126

Price Sold: \$419,000
Mortgage: \$41,000
Date Sold/ Recorded: 10/28/2005
Distance from Subject: 0.3 miles
Lot Size: 0.19 Acres

Sq. Ft.: 3,040
Year Built/ Age: 1986

8961 JIMSON WEED WAY, LITTLETON, CO 80126

Price Sold: \$375,000
Mortgage: \$299,000
Date Sold/ Recorded: 4/22/2005
Distance from Subject: 0.3 miles

2185 MOUNTAIN SAGE DR, LITTLETON, CO 80126

Price Sold: \$305,000
Mortgage: N/A
Date Sold/ Recorded: 1/5/2005
Distance from Subject: 0.3 miles

9064 ARROW GRASS WAY, LITTLETON, CO 80126

Price Sold: \$452,000
Mortgage: \$355,000
Date Sold/ Recorded: 10/4/2005
Distance from Subject: 0.3 miles
Lot Size: 0.21 Acres

Sq. Ft.: 2,913
Year Built/ Age: 1988

Recent Home Sales

1123 SHADOW MOUNTAIN DR, LITTLETON, CO 80126

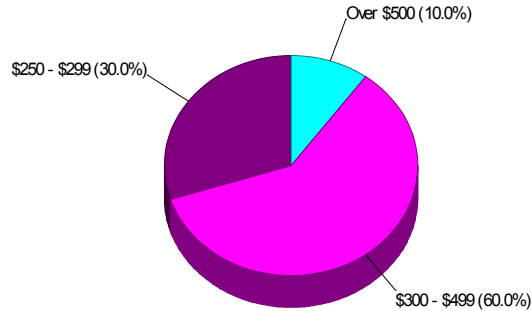
Price Sold: \$296,000
Mortgage: N/A
Date Sold/ Recorded: 12/17/2004
Distance from Subject: 0.3 miles

2221 MOUNTAIN SAGE TER, LITTLETON, CO 80126

Price Sold: \$329,000
Mortgage: \$263,000
Date Sold/ Recorded: 4/21/2005
Distance from Subject: 0.3 miles

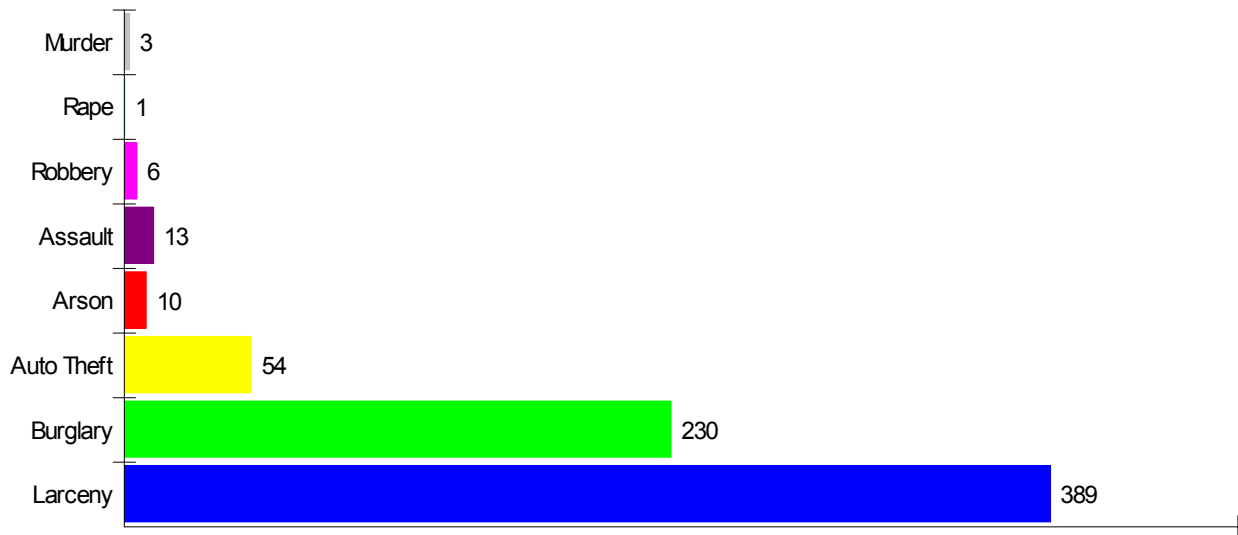
Home Sales Pricing Pattern (Closest 20)

Median Price = \$327,000
Average Price = \$365,200



Dollars In Thousands
Homes Sold In Past Year


Crime Incidents For Douglas County



Crimes Committed Last Year

Prepared by LTGC

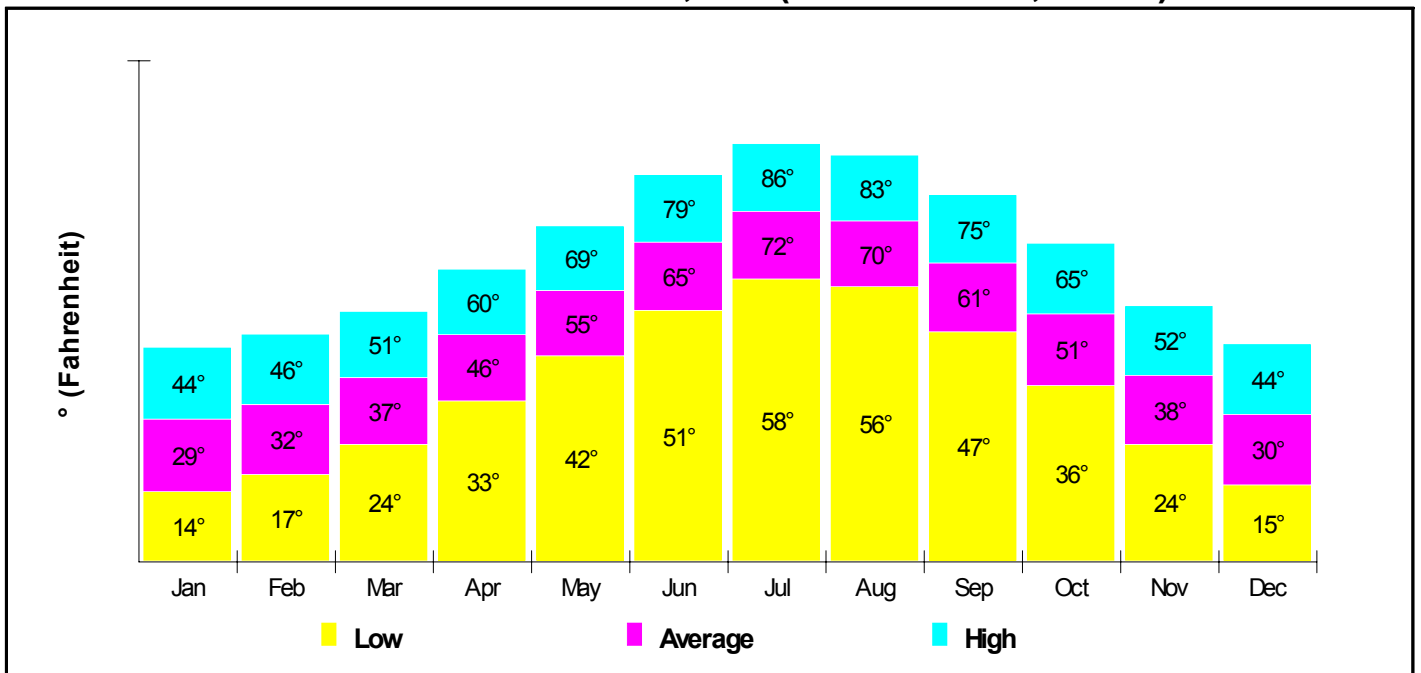
Crime Index For Douglas County



1.80% Chance Of Being The Victim Of A Crime

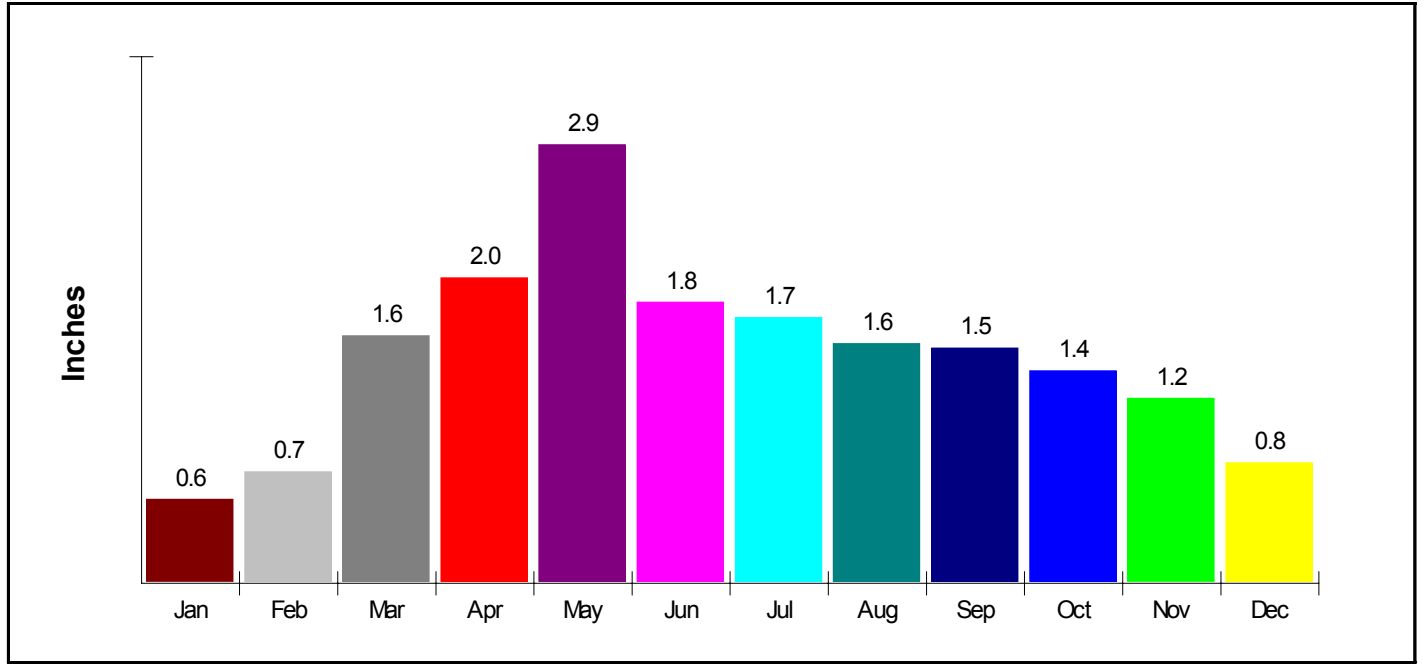
0.06% Chance Of Being The Victim Of A Bodily Crime

Temperature Measured at KASSLER, CO (elevation = 5,501ft.)



Prepared by LTGC

Average Precipitation Measured at KASSLER, CO (elevation = 5,501ft.)



Prepared by LTGC

Houses of Worship

CASTLEWOOD CHURCH 1733 E DAD CLARK DR, HIGHLANDS RANCH, CO 80126 Denomination: Covenant & Evangelical Churches	Phone: (303)798-3340 Distance from Subject: 0.60 miles
--	---

ABIDING WORD LUTHERAN 8371 S BURNLEY CT, HIGHLANDS RANCH, CO 80126 Denomination: Lutheran Churches	Phone: (303)791-3315 Distance from Subject: 0.60 miles
--	---

CHURCH OF HOLY SPIRIT EPISCOPAL HIGHLANDS RANCH, CO 80126 Denomination: Episcopal Churches	Phone: (303)791-5695 Distance from Subject: 0.70 miles
--	---

HIGH COUNTRY COMMUNITY CHURCH 3253 W WHITE OAK, HIGHLANDS RANCH, CO 80126 Denomination: Community Churches	Phone: (303)683-9940 Distance from Subject: 0.70 miles
--	---

MOUNTAINVIEW COMMUNITY CHRISTIAN 4098 PO BOX, HIGHLANDS RANCH, CO 80126 Denomination: Christian & Reformed Churches	Phone: (303)791-8889 Distance from Subject: 0.70 miles
---	---

DENVER COLO TEMPLE 2001 E PHILLIPS PL, LITTLETON, CO 80122 Denomination: Church of Jesus Christ of Latter Day Saints	Phone: (303)797-3439 Distance from Subject: 1.00 miles
--	---

HIGHLANDS BAPTIST CHURCH LITTLETON 1510 E PHILLIPS AVE, LITTLETON, CO 80122 Denomination: Baptist Churches	Phone: (303)798-1204 Distance from Subject: 1.00 miles
--	---

SAINT LUKES UNITED METHODIST CHURCH 8817 S BROADWAY, HIGHLANDS RANCH, CO 80129 Denomination: Methodist Churches	Phone: (303)791-0659 Distance from Subject: 1.10 miles
---	---

COMMITTEE ON PUBLICATION 66 W SPRINGER DR, HIGHLANDS RANCH, CO 80129 Denomination: Christian Science Churches	Phone: (303)791-3363 Distance from Subject: 1.10 miles
---	---

CHRIST LUTHERAN CHURCH 8997 S BROADWAY, HIGHLANDS RANCH, CO 80129 Denomination: Lutheran Churches	Phone: (303)791-0803 Distance from Subject: 1.20 miles
---	---

Houses of Worship

HRZN RCKY MTN CHRISTIAN FELLOWSHIP

9457 S UNIVERSITY BLVD, LITTLETON, CO 80126

Denomination: Churches, Non-Denominational

Phone: (303)791-2917

Distance from Subject: 1.40 miles

SKYVIEW PRESBYTERIAN CHURCH

215 W COUNTY LINE RD, LITTLETON, CO 80129

Denomination: Presbyterian Churches

Phone: (303)796-9554

Distance from Subject: 1.50 miles

SHEPHERD OF HILLS CHRISTIAN SCHL

7691 S UNIVERSITY BLVD, LITTLETON, CO 80122

Denomination: Lutheran Churches

Phone: (303)798-1551

Distance from Subject: 1.70 miles

EMANUEL CHURCH

4151 E COUNTY LINE RD, LITTLETON, CO 80122

Denomination: Episcopal Churches

Phone: (303)773-9100

Distance from Subject: 1.80 miles

CENTENNIAL COVENANT CHURCH

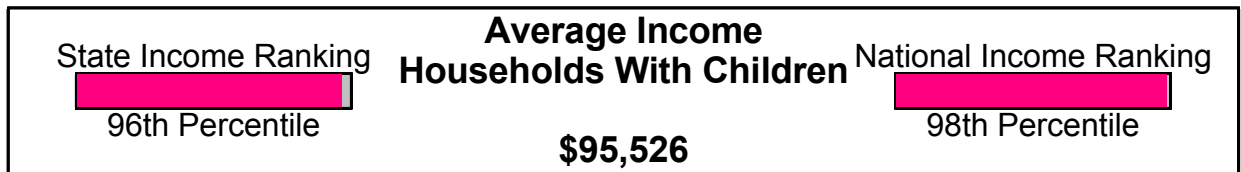
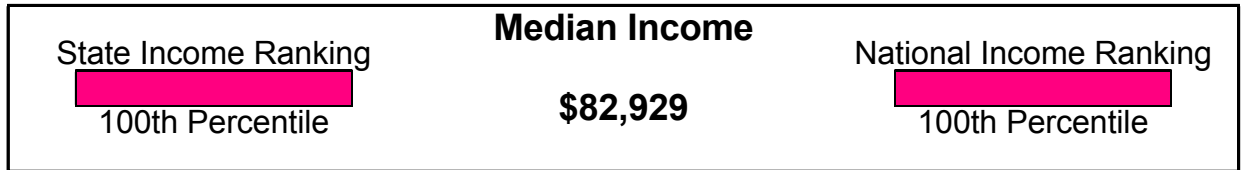
7562 S UNIVERSITY BLVD, LITTLETON, CO 80122

Denomination: Covenant & Evangelical Churches

Phone: (303)773-1114

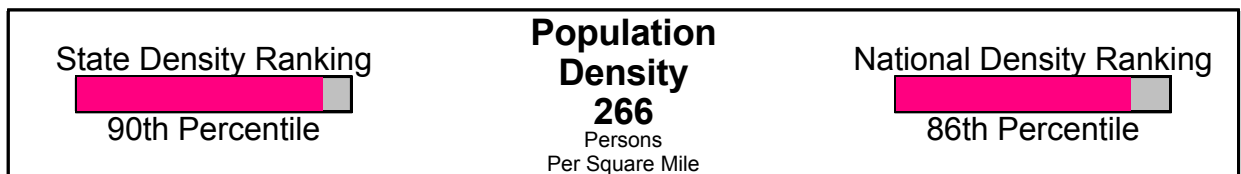
Distance from Subject: 1.80 miles

Income For Douglas County

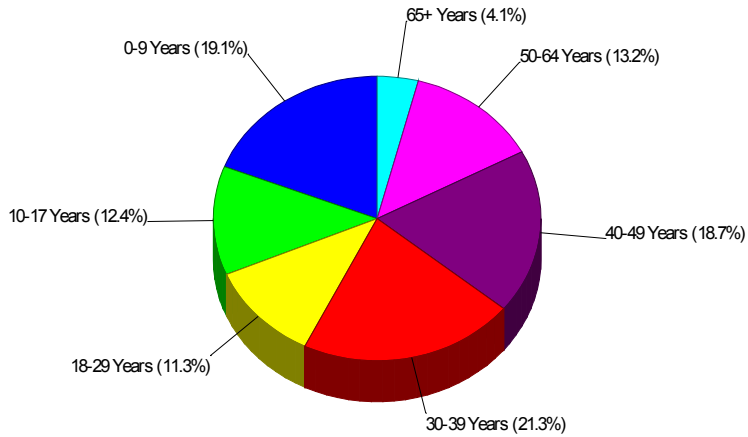


Population For Douglas County

Population = 223,471
Land Area = 840.1 Square Miles

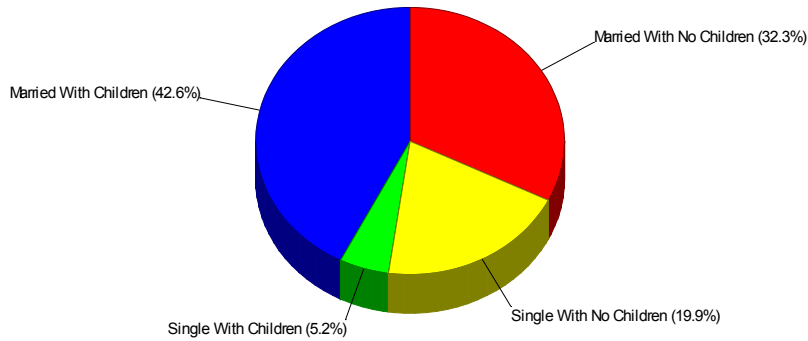


Age Breakdown For Douglas County Average Age = 33.7 Years



Household Characteristics For Douglas County

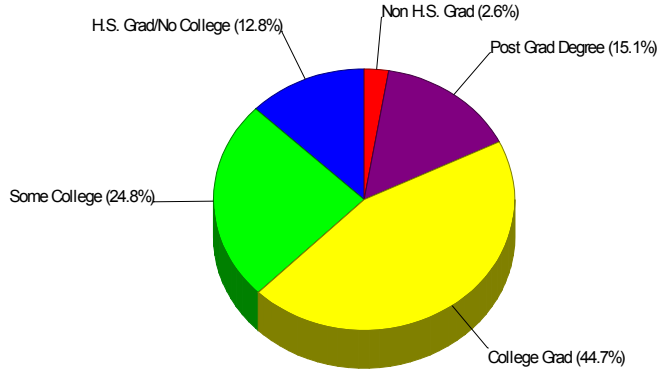
74.9% Married
47.8% With Children



Prepared by LTGC

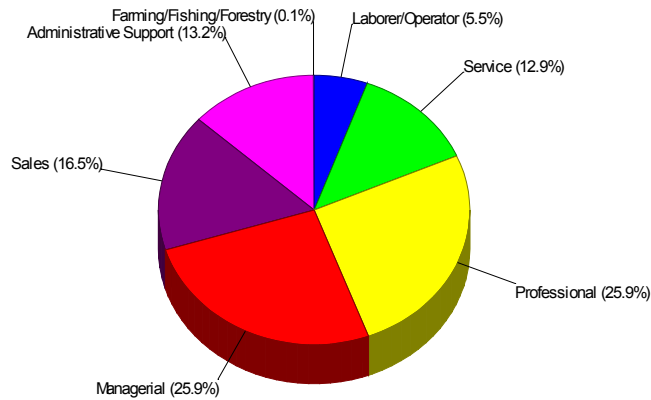
Adult Education Level For Douglas County

97.4% High School Graduates
59.8% College Graduates



Employment For Douglas County

Average Travel Time To Work = 31.4 Minutes



Occupation

Prepared by LTGC

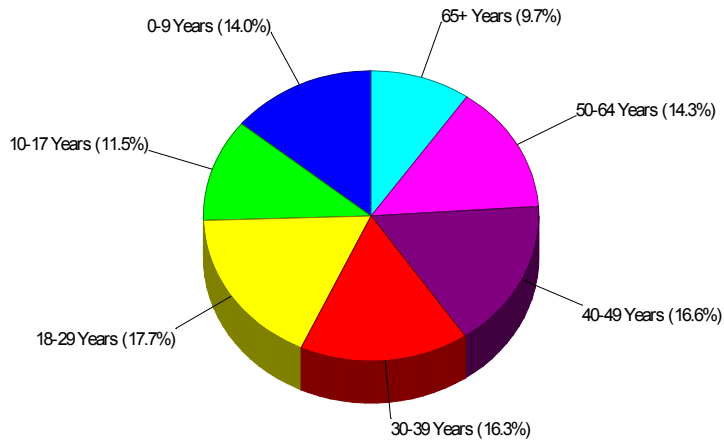
General Facts For Colorado



Median Income:	\$47,203
Income (W/Children):	\$68,523
Population:	4,550,688
Land Area:	103,718 Square Miles
Population Density:	44 Persons Per Square Mile
Nickname:	Centennial State
Capital:	Denver
Date of Statehood:	August 1, 1876
State Bird:	Lark Bunting
State Flower:	Rocky Mountain Columbine
State Tree:	Colorado Blue Spruce

Age Breakdown For Colorado

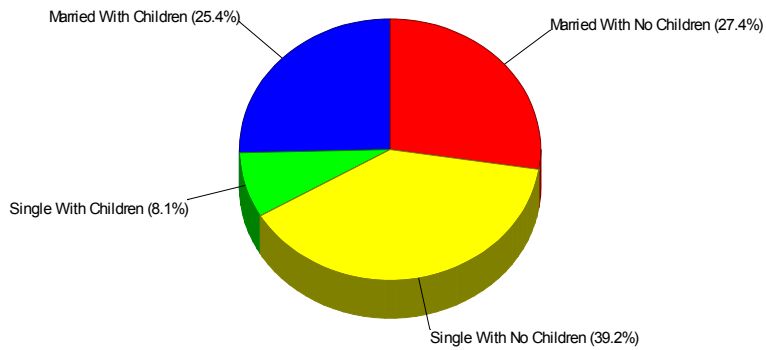
Average Age = 34.4 Years



Prepared by LTGC

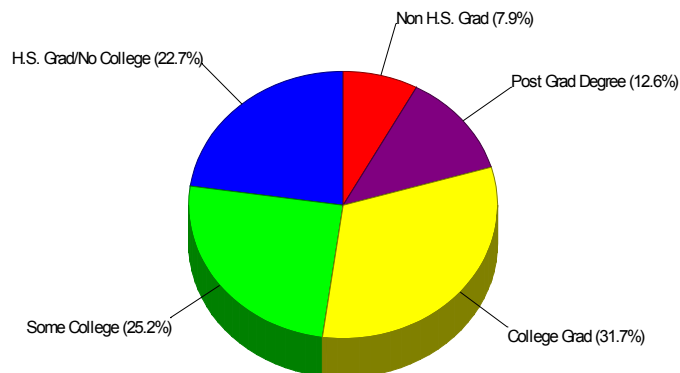
Household Characteristics For Colorado

52.8% Married
33.4% With Children



Adult Education Level For Colorado

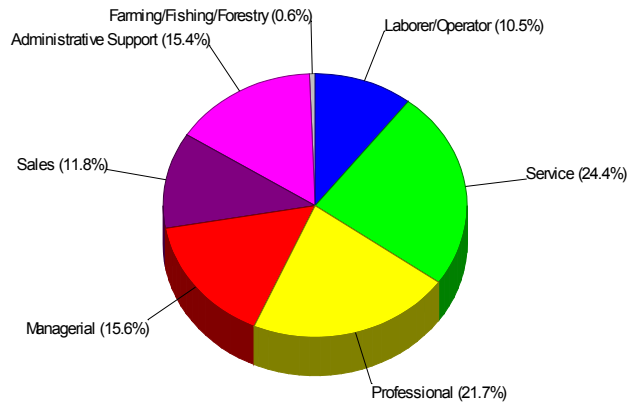
92.1% High School Graduates
44.3% College Graduates



Prepared by LTGC

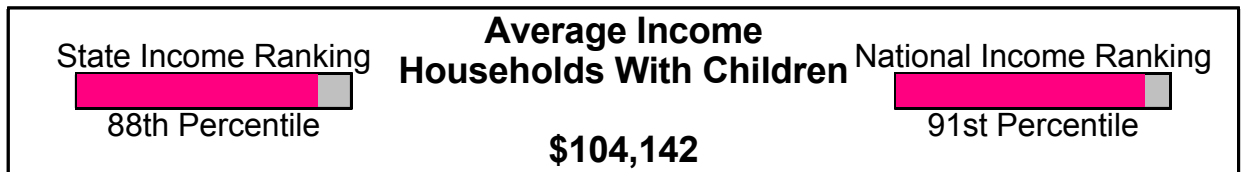
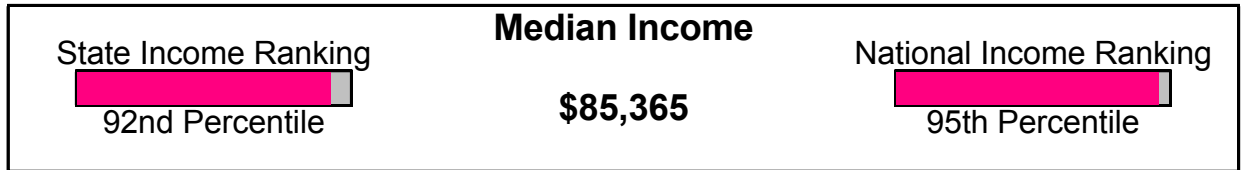
Employment For Colorado

Average Travel Time To Work = 26.1 Minutes



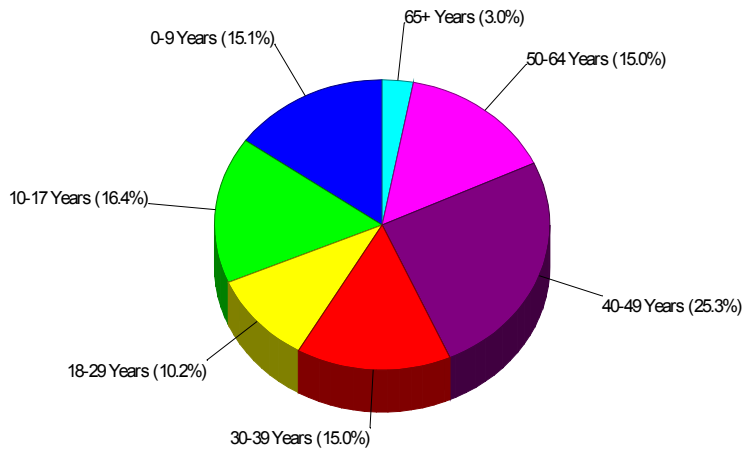
Occupation

Income For Neighborhood Within Locality of Highlands Ranch



Age Breakdown For Neighborhood Within Locality of Highlands Ranch

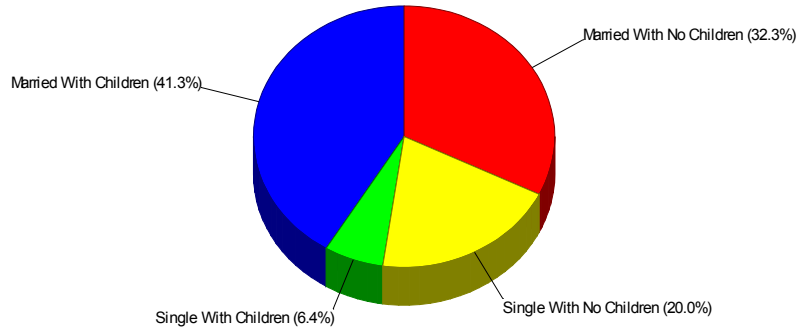
Average Age = 36.0 Years



Prepared by LTGC

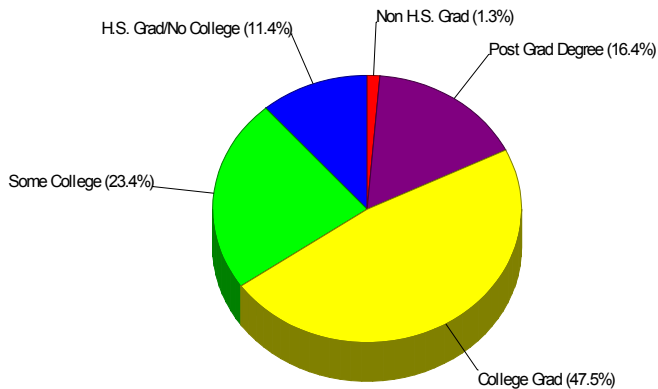
Household Characteristics For Neighborhood Within Locality of Highlands Ranch

73.6% Married
47.7% With Children



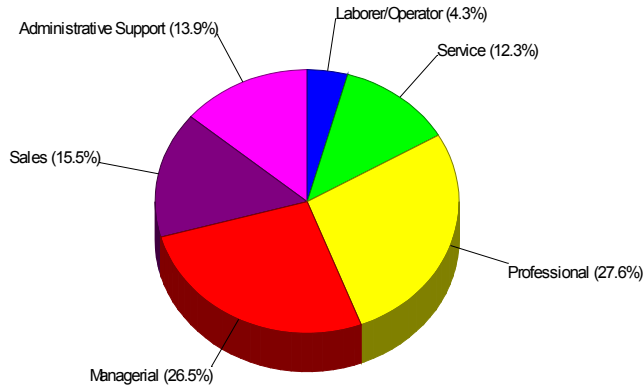
Adult Education Level For Neighborhood Within Locality of Highlands Ranch

98.7% High School Graduates
63.9% College Graduates



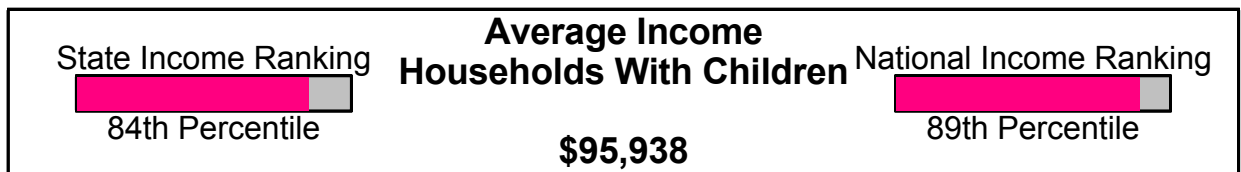
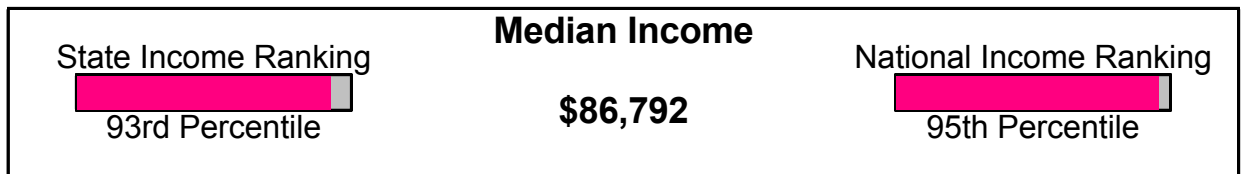
Prepared by LTGC

Employment For Neighborhood Within Locality of Highlands Ranch Average Travel Time To Work = 27.7 Minutes




Occupation

Income For Locality of Highlands Ranch




Population For Locality of Highlands Ranch

Population = 70,931
Land Area = 23.5 Square Miles

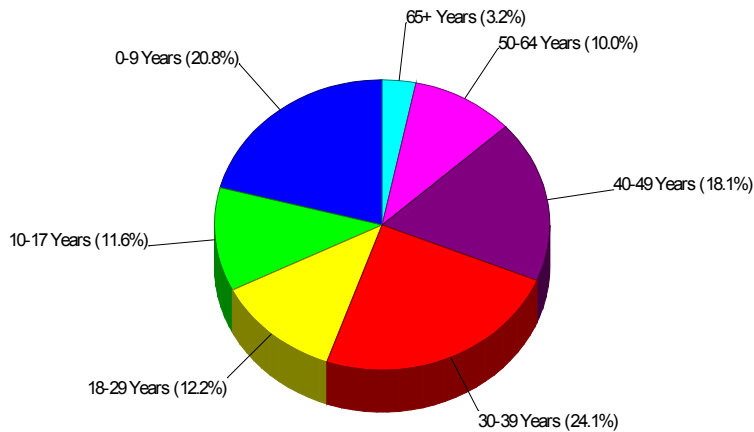
State Density Ranking

88th Percentile

Population
Density
3,015
Persons
Per Square Mile

National Density Ranking

90th Percentile

Age Breakdown For Locality of Highlands Ranch

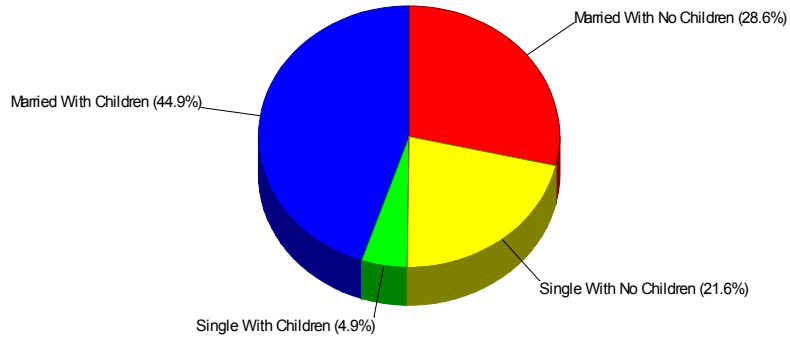
Average Age = 32.2 Years



Prepared by LTGC

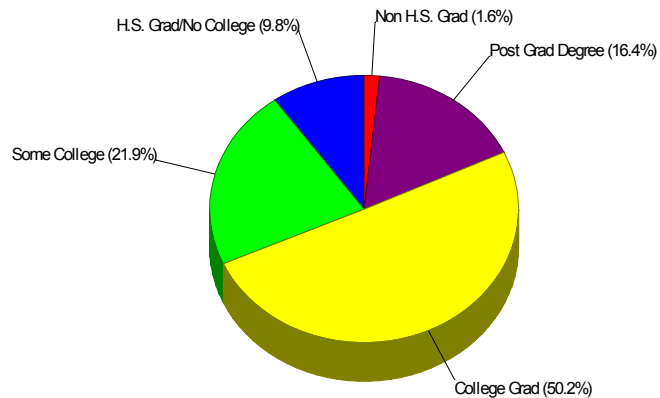
Household Characteristics For Locality of Highlands Ranch

73.5% Married
49.8% With Children



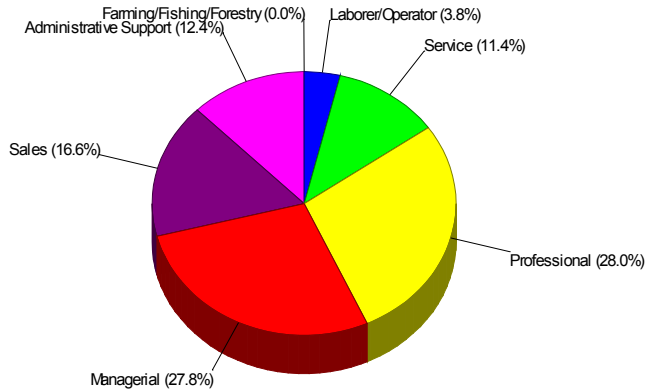
Adult Education Level For Locality of Highlands Ranch

98.4% High School Graduates
66.6% College Graduates



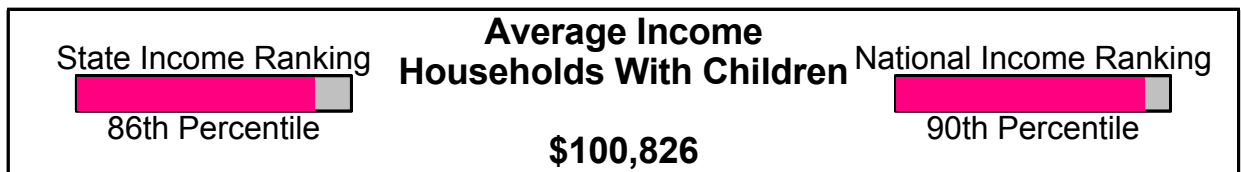
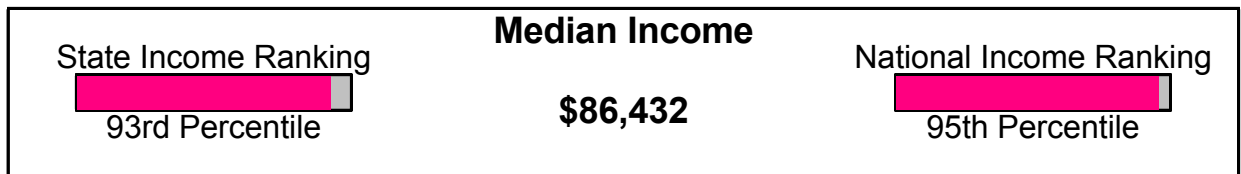
Prepared by LTGC

Employment For Locality of Highlands Ranch Average Travel Time To Work = 29.6 Minutes



Occupation

Income For Area of Sedalia



Prepared by LTGC