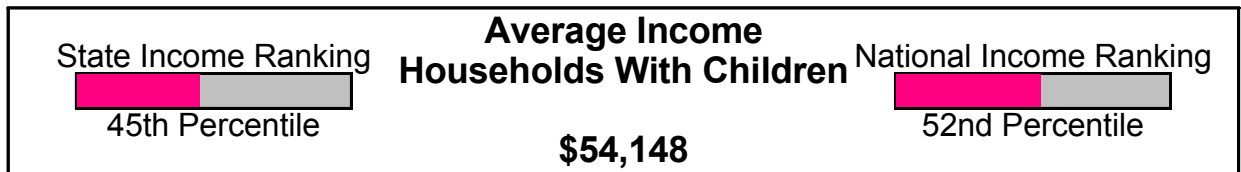
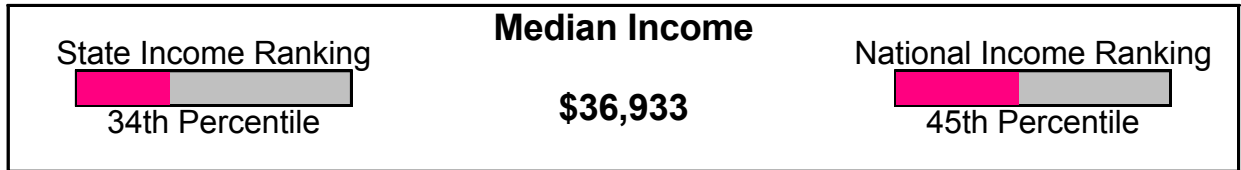
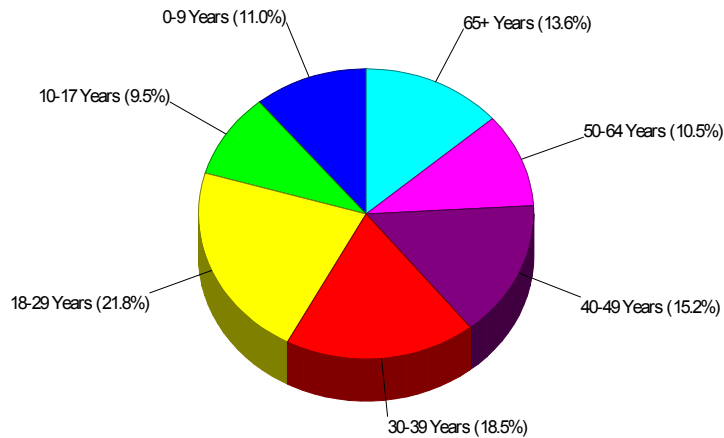


Income For Neighborhood Within City of Englewood



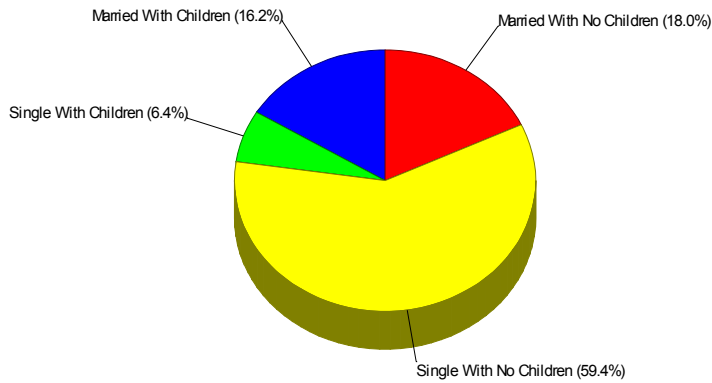
Age Breakdown For Neighborhood Within City of Englewood Average Age = 34.4 Years



Prepared by LTGC

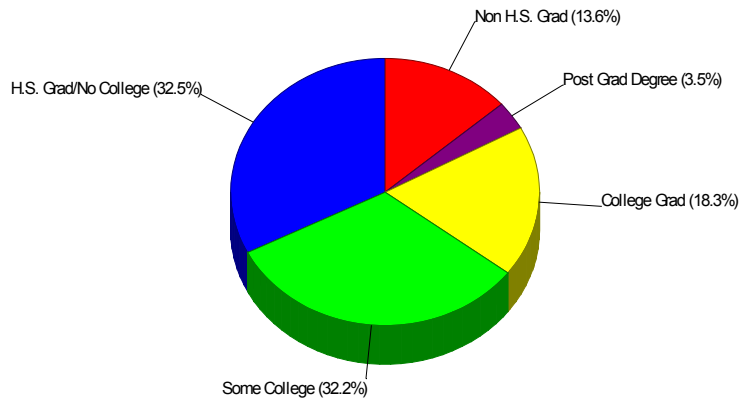
Household Characteristics For Neighborhood Within City of Englewood

34.2% Married
22.7% With Children



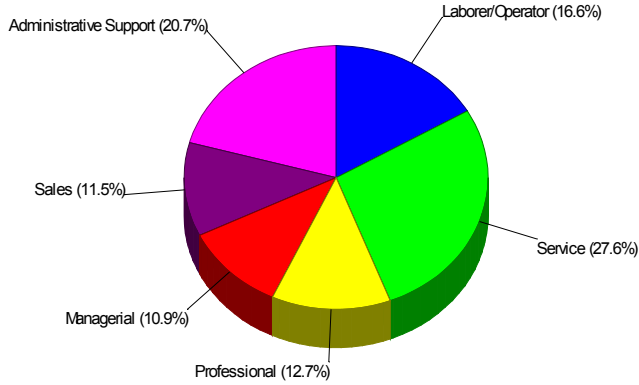
Adult Education Level For Neighborhood Within City of Englewood

86.4% High School Graduates
21.8% College Graduates



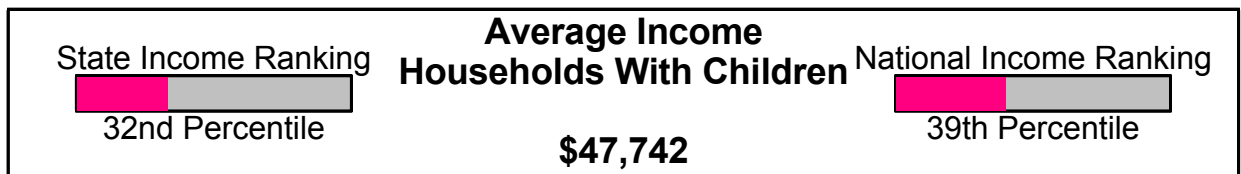
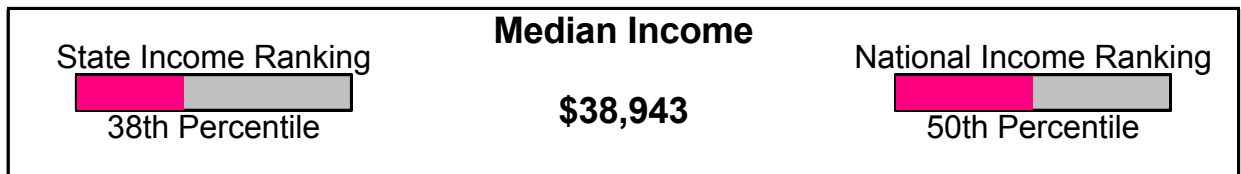
Prepared by LTGC

Employment For Neighborhood Within City of Englewood Average Travel Time To Work = 27.3 Minutes




Occupation

Income For City of Englewood





Population For City of Englewood

Population = 32,762
Land Area = 6.6 Square Miles


State Density Ranking

93rd Percentile

Population
Density
5,000
Persons
Per Square Mile

National Density Ranking

94th Percentile

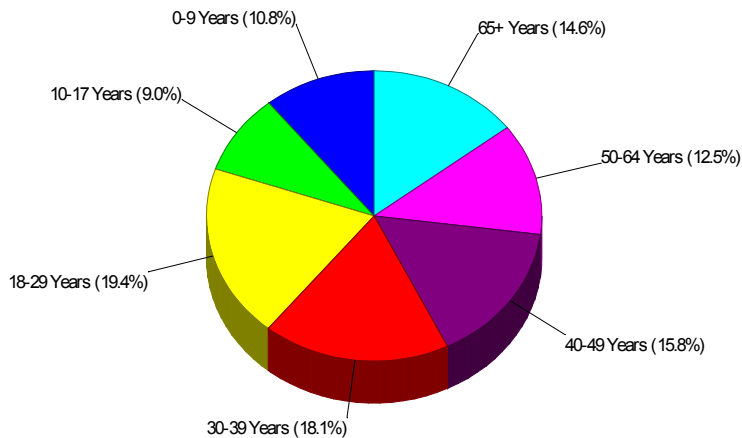
State Growth Ranking

63rd Percentile

Population
Growth Rate
0.9%
Annualized
(Last 5 Years)

National Growth Ranking

66th Percentile

Age Breakdown For City of Englewood

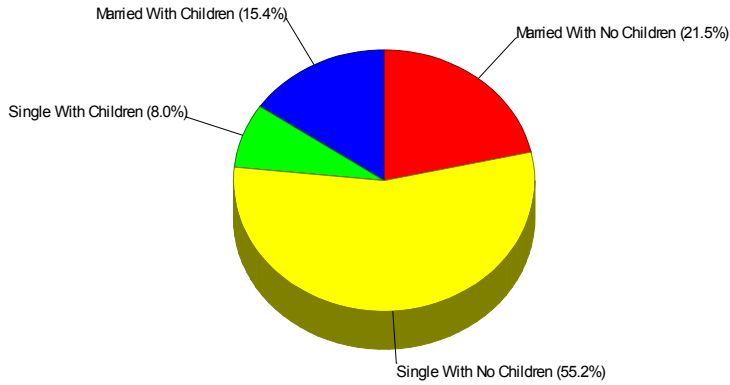
Average Age = 36.1 Years



Prepared by LTGC

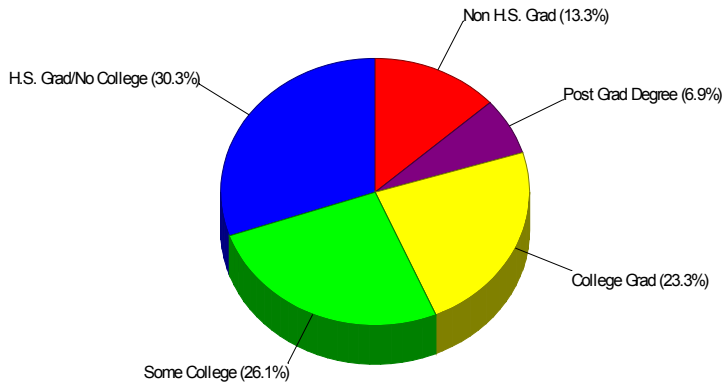
Household Characteristics For City of Englewood

36.9% Married
23.3% With Children



Adult Education Level For City of Englewood

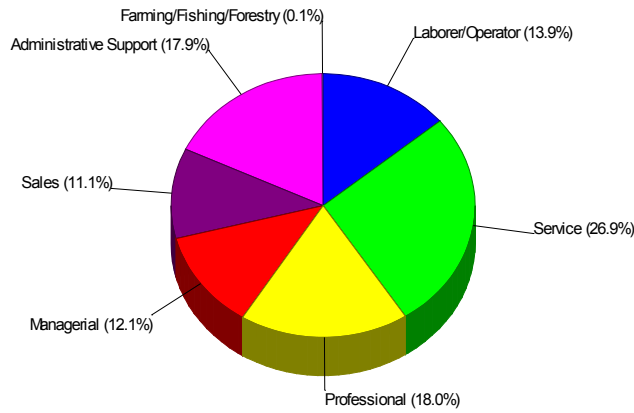
86.7% High School Graduates
30.2% College Graduates



Prepared by LTGC

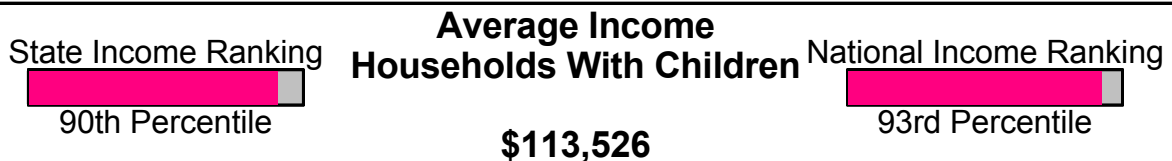
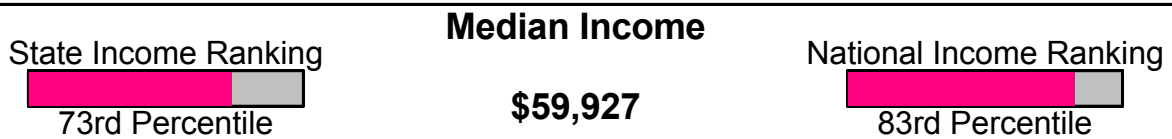
Employment For City of Englewood

Average Travel Time To Work = 26.1 Minutes



Occupation


Income For Area of Southwest Arapahoe




Prepared by LTGC

Population For Area of Southwest Arapahoe

Population = 182,524
Land Area = 69.4 Square Miles

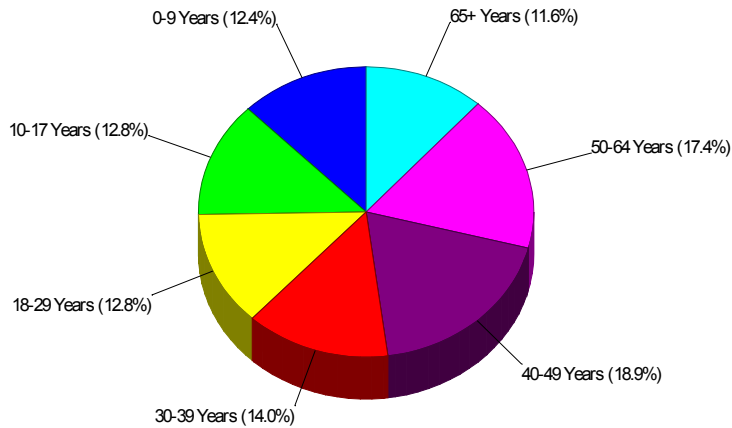
State Density Ranking

88th Percentile

Population
Density
2,630
Persons
Per Square Mile

National Density Ranking

90th Percentile

Age Breakdown For Area of Southwest Arapahoe

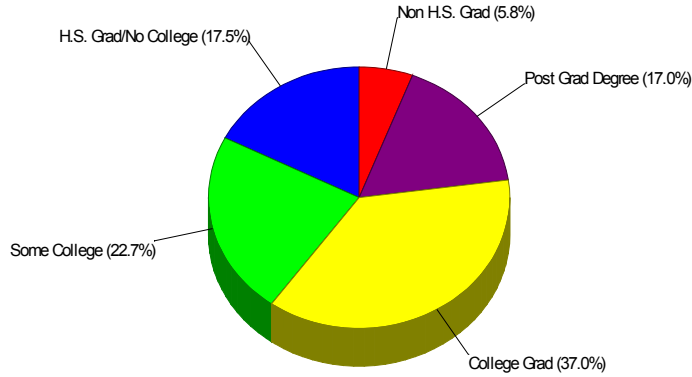
Average Age = 38.7 Years



Prepared by LTGC

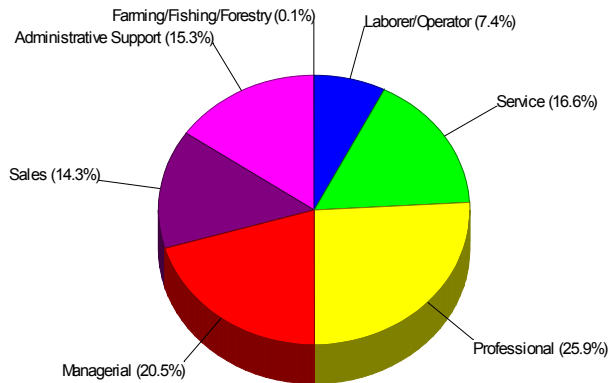
Adult Education Level For Area of Southwest Arapahoe

94.2% High School Graduates
54.0% College Graduates



Employment For Area of Southwest Arapahoe

Average Travel Time To Work = 25.6 Minutes



Occupation

Prepared by LTGC

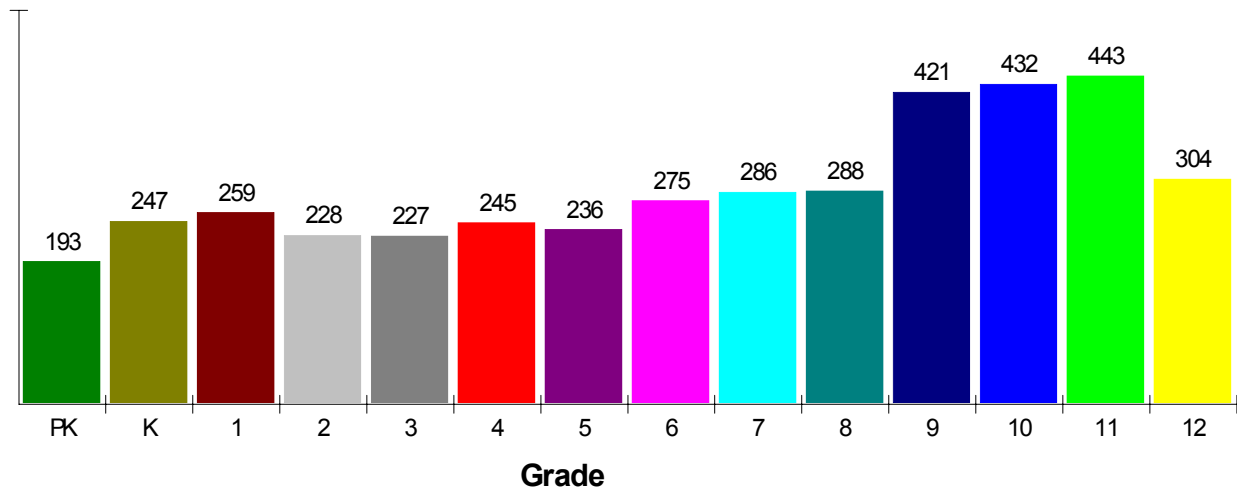
General Facts FOR ENGLEWOOD 1

ENGLEWOOD 1
4101 SOUTH BANNOCK STREET
ENGLEWOOD, CO 80110

Type:	(303)761-7050	Independent Local District
Grade Range:		PK - 12
Schools:		11
Teacher:		235
Students:		4,084
Student/Teacher Ratio:		17.4 To 1
Student/Librarian Ratio:		1,361.3 To 1
Secondary Student/Guidance Ratio:		228.6 To 1

Student Enrollment By Grade FOR ENGLEWOOD 1

Total Enrollment = 4,084

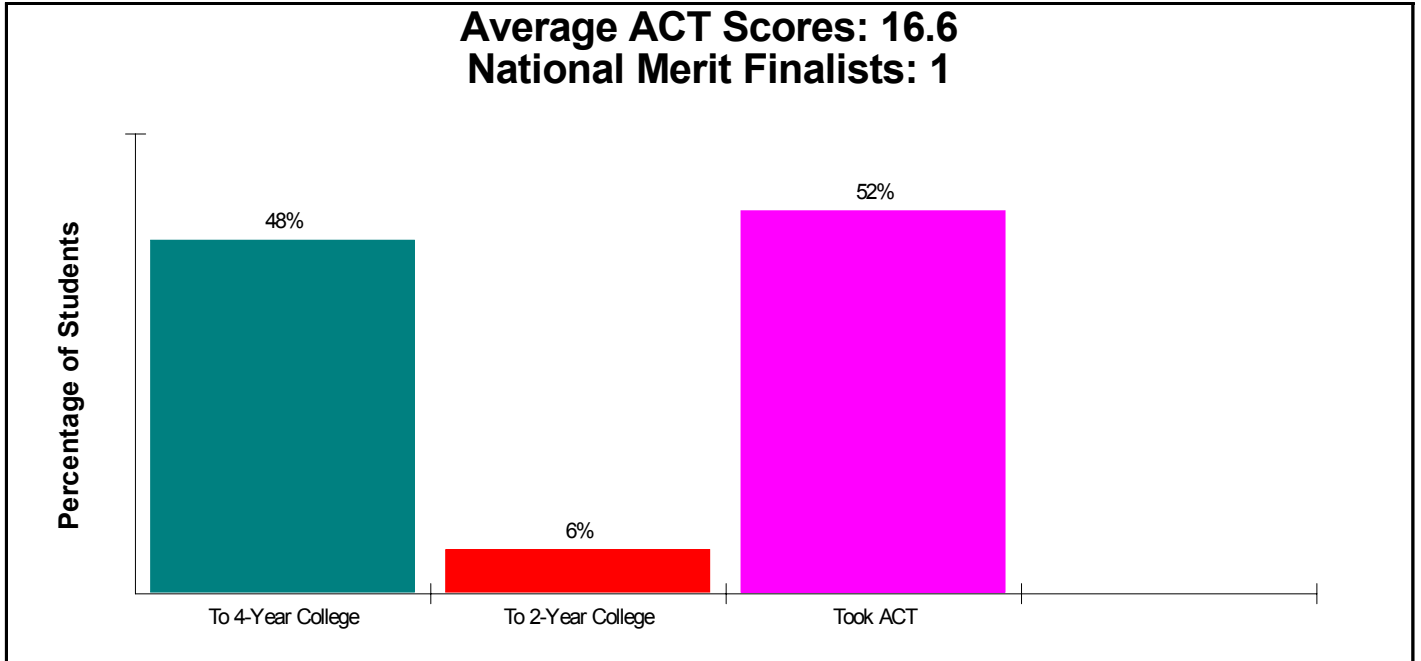


National Enrollment Ranking: 2,064 of 15,679 (86th Percentile)
State Enrollment Ranking: 29 of 162 (82nd Percentile)

Prepared by LTGC

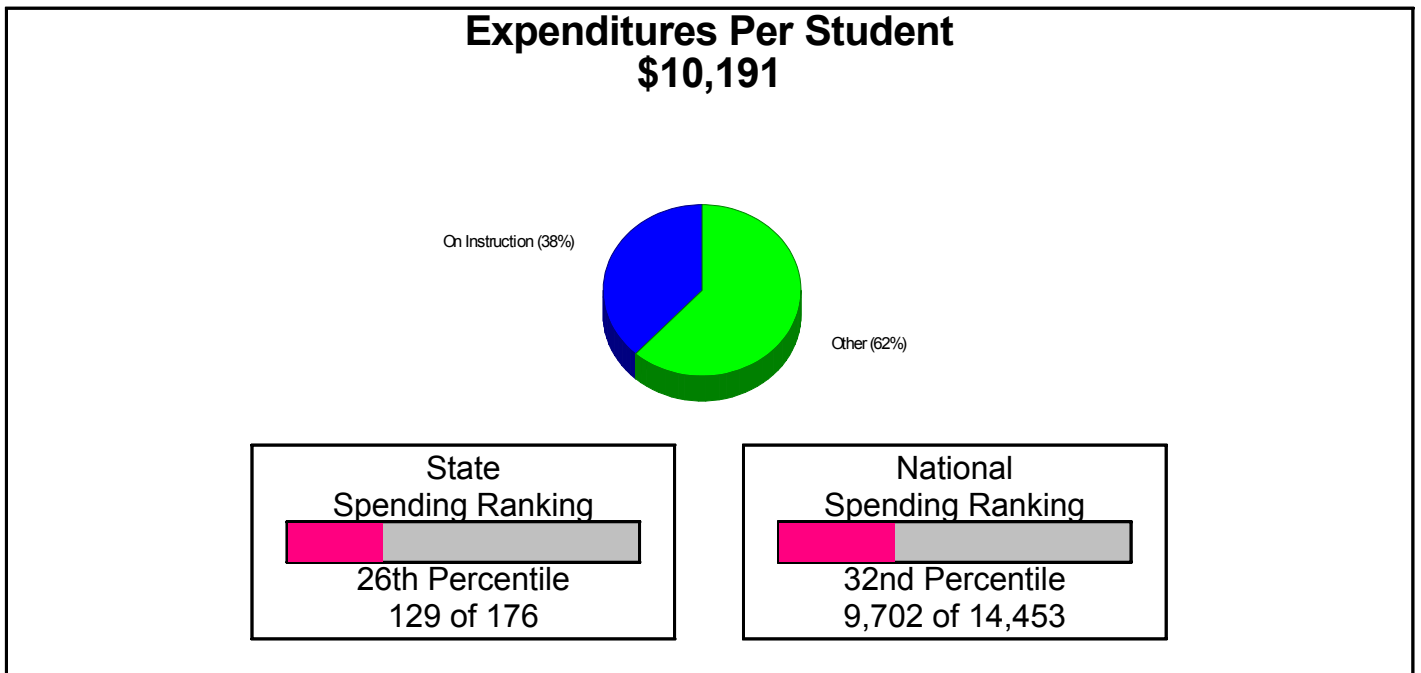
High School Statistics FOR ENGLEWOOD 1

Average ACT Scores: 16.6
National Merit Finalists: 1



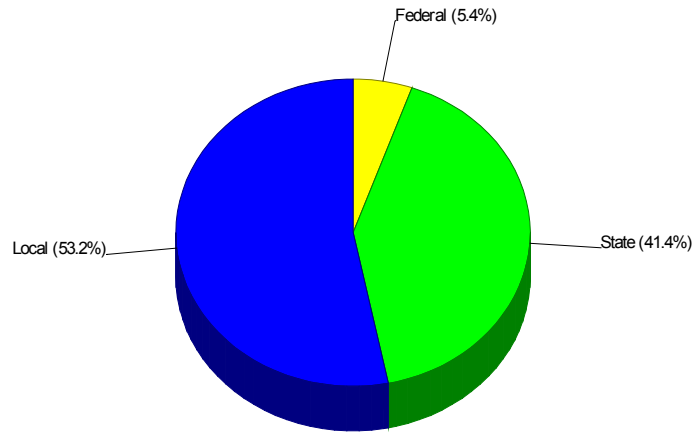
School Expenditures FOR ENGLEWOOD 1

Expenditures Per Student
\$10,191



Prepared by LTGC

School Funding FOR ENGLEWOOD 1



Prepared by LTGC

Public Schools for District

MARY L FLOOD MIDDLE SCHOOL Phone: (303)761-1226
3695 SOUTH LINCOLN STREET, ENGLEWOOD, CO 80113 Grades: 6 - 8
Distance from Subject: 0.1 Miles **School Type:** Regular
Student/Teacher Ratio: 16.6 to 1 **Students/Teachers:** 449/27
Mascot: Panthers **School Colors :** Red & White

ENGLEWOOD HIGH SCHOOL Phone: (303)806-2266
3800 SOUTH LOGAN STREET, ENGLEWOOD, CO 80113 Grades: 9 - 12
Distance from Subject: 0.2 Miles **School Type:** Regular
Student/Teacher Ratio: 17.2 to 1 **Students/Teachers:** 978/57
Mascot: Pirates **School Colors :** Royal & White
Average ACT: 16.5 **Graduates To 2-Year College:** 6.0%
Students Taking ACT: 52% **Graduates To 4-Year College:** 48.0%
National Merit Finalists: 1

LOWELL PREKINDERGARTEN Phone: (303)781-7585
3794 SOUTH LOGAN, ENGLEWOOD, CO 80113 Grades: PK
Distance from Subject: 0.2 Miles **School Type:** Regular
Student/Teacher Ratio: 96.5 to 1 **Students/Teachers:** 193/2

MADDOX ELEMENTARY SCHOOL Phone: (303)761-2331
700 WEST MANSFIELD AVENUE, ENGLEWOOD, CO 80110 Grades: K - 5
Distance from Subject: 0.5 Miles **School Type:** Regular
Student/Teacher Ratio: 15.5 to 1 **Students/Teachers:** 310/20
Mascot: Mustangs **School Colors :** Royal & White

ENGLEWOOD LEADERSHIP ACADEMY Phone: (303)806-7150
LOWELL ANNEX, 3794 S LOGAN, ENGLEWOOD, CO 80110 Grades: 6 - 8
Distance from Subject: 0.9 Miles **School Type:** Regular
Student/Teacher Ratio: 28.5 to 1 **Students/Teachers:** 57/2

CHERRELYN ELEMENTARY SCHOOL Phone: (303)761-2102
4500 SOUTH LINCOLN STREET, ENGLEWOOD, CO 80113 Grades: K - 5
Distance from Subject: 0.9 Miles **School Type:** Regular
Student/Teacher Ratio: 15.1 to 1 **Students/Teachers:** 272/18
Mascot: Cheetahs **School Colors :** Black & Gold

Public Schools for District

WM E BISHOP ELEMENTARY SCHOOL Phone: (303)761-1496
3100 SOUTH ELATI STREET, ENGLEWOOD, CO 80110 Grades: K - 5
Distance from Subject: 0.9 Miles **School Type:** Regular
Student/Teacher Ratio: 12.6 to 1 **Students/Teachers:** 226/18
Mascot: Bears **School Colors :** Kelly Green & White

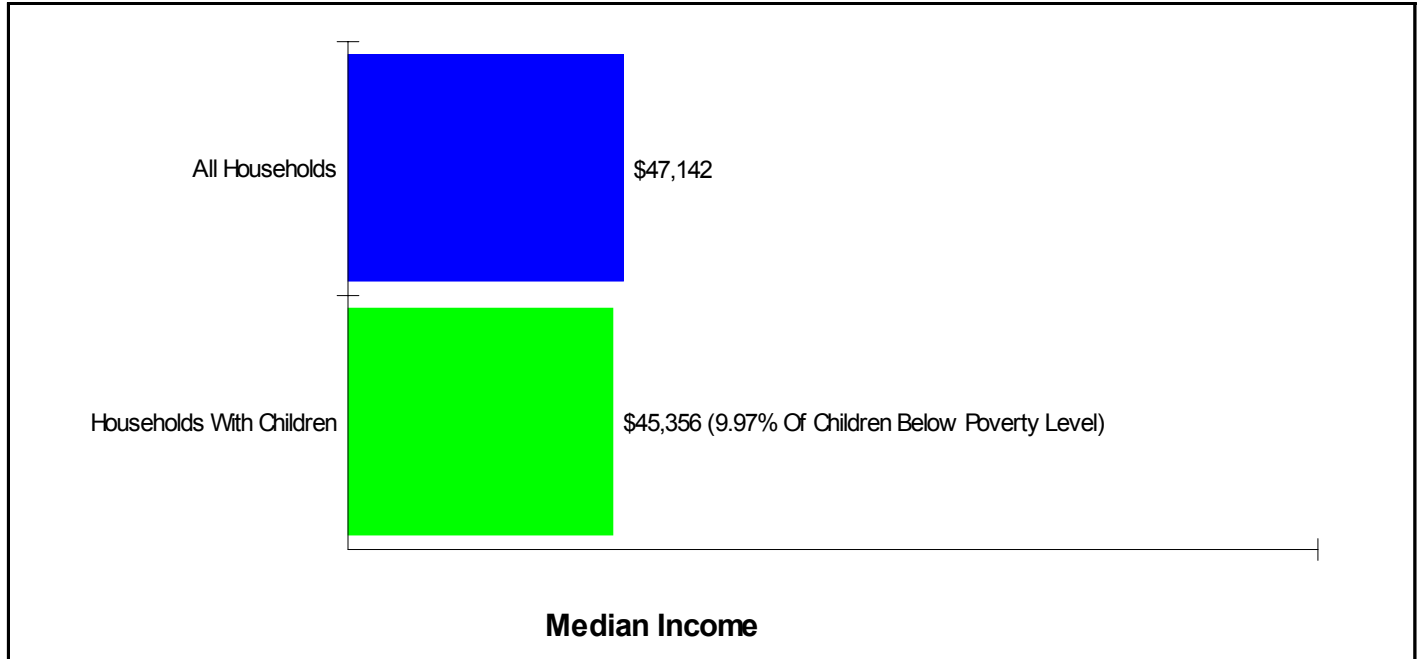
CLAYTON ELEMENTARY SCHOOL Phone: (303)781-7831
4600 SOUTH FOX STREET, ENGLEWOOD, CO 80110 Grades: K - 5
Distance from Subject: 1.1 Miles **School Type:** Regular
Student/Teacher Ratio: 15.4 to 1 **Students/Teachers:** 400/26
Mascot: Tigers **School Colors :** Orange & Black

CHARLES HAY ELEMENTARY SCHOOL Phone: (303)761-2433
3195 SOUTH LAFAYETTE STREET, ENGLEWOOD, CO 80113 Grades: K - 5
Distance from Subject: 1.1 Miles **School Type:** Regular
Student/Teacher Ratio: 12.3 to 1 **Students/Teachers:** 234/19
Mascot: Cougars **School Colors :** Purple & Teal

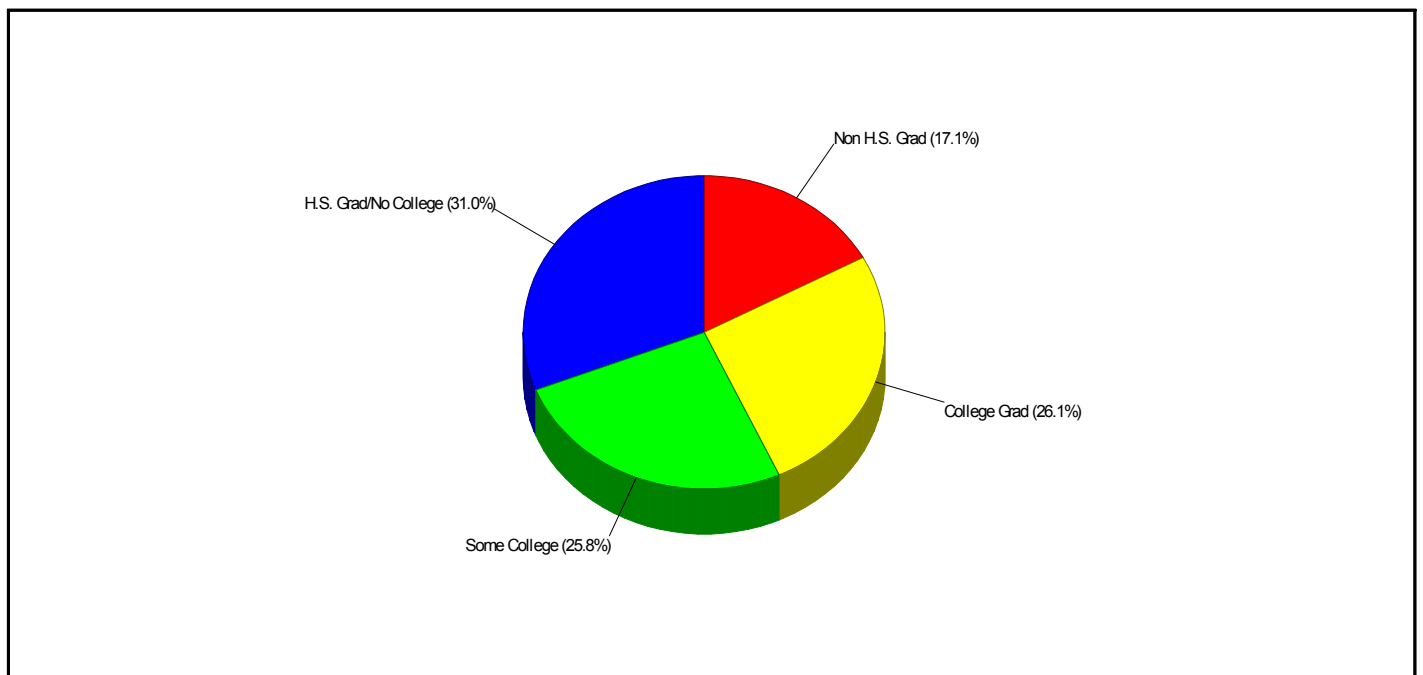
CHARLES B SINCLAIR MIDDLE SCHOOL Phone: (303)781-7817
300 WEST CHENANGO AVENUE, ENGLEWOOD, CO 80110 Grades: 6 - 8
Distance from Subject: 1.4 Miles **School Type:** Regular
Student/Teacher Ratio: 14.3 to 1 **Students/Teachers:** 343/24
Mascot: Saints **School Colors :** Purple & White

COLORADO'S FINEST ALTERNATIVE HIGH SCHOOL Phone: (303)934-5786
2323 WEST BAKER, ENGLEWOOD, CO 80110 Grades: 9 - 12
Distance from Subject: 2.2 Miles **School Type:** Alternative
Student/Teacher Ratio: 27.0 to 1 **Students/Teachers:** 622/23
Average ACT: 16.8 **School Colors :** Gray & Purple

Income FOR ENGLEWOOD 1



Parent Education Level FOR ENGLEWOOD 1



Prepared by LTGC

Private Schools

Private School Enrollment= 10.99% within School District

ST. LOUIS ELEMENTARY SCHOOL

3301 S Sherman St., ENGLEWOOD, CO 80113

Distance from Subject: 0.6 Miles

Affiliation: Roman Catholic

Students: 165

Student/ Homeroom Ratio: 18.3

School Colors: Royal & Gold

Enrollment By Grade: K-16 1-22 2-20 3-23 4-14 5-19 6-19 7-11 8-21

Phone: (303)762-8307

Grades: K - 8

School Type: Regular

Gender: Coed

Student/Teacher Ratio: 15.0 to 1

Mascot: Tigers

HONEY BEAR TREE SCHOOL

4881 S Acoma St., ENGLEWOOD, CO 80110

Distance from Subject: 1.4 Miles

Affiliation: Baptist

Students: 54

Enrollment By Grade: PK-45 K-9

Phone: (303)789-1305

Grades: PK - K

School Type: Early Childhood

Gender: Coed

Student/Teacher Ratio: 8.2 to 1

MILE HIGH ACADEMY

711 E Yale Ave., DENVER, CO 80210

Distance from Subject: 1.4 Miles

Affiliation: Seventh-Day Adventist

Students: 245

Student/ Homeroom Ratio: 16.3

School Colors: Royal & White

Enrollment By Grade: PK-2 1-12 2-14 3-20 4-18 5-26 6-23 7-21 8-16
9-28 10-26 11-20 12-19

Phone: (303)744-1069

Grades: PK - 12

School Type: Regular

Gender: Coed

Student/Teacher Ratio: 12.9 to 1

Mascot: Mustangs

ALL SOULS SCHOOL

4951 S Pennsylvania St., ENGLEWOOD, CO 80113

Distance from Subject: 1.5 Miles

Affiliation: Roman Catholic

Students: 587

Student/ Homeroom Ratio: 29.4

School Colors: Red & White

Enrollment By Grade: PK-120 K-50 1-54 2-54 3-56 4-53 5-55 6-52
7-44 8-49

Phone: (303)789-2155

Grades: PK - 8

School Type: Regular

Gender: Coed

Student/Teacher Ratio: 16.7 to 1

Mascot: Spirits

CHRIST LUTHERAN PRESCHOOL AND KG

2695 S Franklin, DENVER, CO 80210

Distance from Subject: 1.7 Miles

Affiliation: Lutheran Church

Students: 43

Enrollment By Grade: PK-31 K-12

Phone: (303)722-1424

Grades: PK - K

School Type: Early Childhood

Gender: Coed

Student/Teacher Ratio: 12.0 to 1

Private Schools

Private School Enrollment= 10.99% within School District

ST. MARY'S ACADEMY

4545 S University Blvd., ENGLEWOOD, CO 80113

Distance from Subject: 1.8 Miles

Affiliation: Roman Catholic

Students: 813

Phone: (303)783-6204

Grades: K - 12

School Type: Not Given

Gender: Coed

Student/Teacher Ratio: 11.3 to 1

Enrollment By Grade: K-45 1-50 2-50 3-48 4-47 5-46 6-76 7-74 8-75

ST. MARY'S ACADEMY

4545 S University Blvd., ENGLEWOOD, CO 80113

Distance from Subject: 1.8 Miles

Affiliation: Roman Catholic

Students: 746

Student/ Homeroom Ratio: 746.0

School Colors: Royal & White

Enrollment By Grade: PK-24 K-45 1-50 2-50 3-45 4-45 5-45 6-55 7-55
8-81 9-81 10-57 11-50 12-63

Phone: (303)762-8300

Grades: PK - 12

School Type: Regular

Gender: Coed

Student/Teacher Ratio: 10.4 to 1

Mascot: Wildcats

UNIVERSITY PARK PRESCHOOL

2900 S University, DENVER, CO 80210

Distance from Subject: 1.8 Miles

Affiliation: Nonsectarian

Students: 19

Enrollment By Grade: PK-18 K-1

Phone: (303)756-2422

Grades: PK - K

School Type: Early Childhood

Gender: Coed

Student/Teacher Ratio: 1.0 to 1

OUR LADY OF LOURDES SCHOOL

2256 S Logan St., DENVER, CO 80210

Distance from Subject: 1.9 Miles

Affiliation: Roman Catholic

Students: 176

Student/ Homeroom Ratio: 17.6

School Colors: Kelly Green & Gold

Enrollment By Grade: K-14 1-14 2-21 3-25 4-21 5-23 6-14 7-23 8-21

Phone: (303)722-7525

Grades: K - 8

School Type: Regular

Gender: Coed

Student/Teacher Ratio: 15.3 to 1

ST. ANNE'S EPISCOPAL SCHOOL

2701 S York St., DENVER, CO 80210

Distance from Subject: 2.0 Miles

Affiliation: Not Given

Students: 421

Student/ Homeroom Ratio: 24.8

School Colors: Gold & Royal

Phone: (303)756-9481

Grades: PK - 8

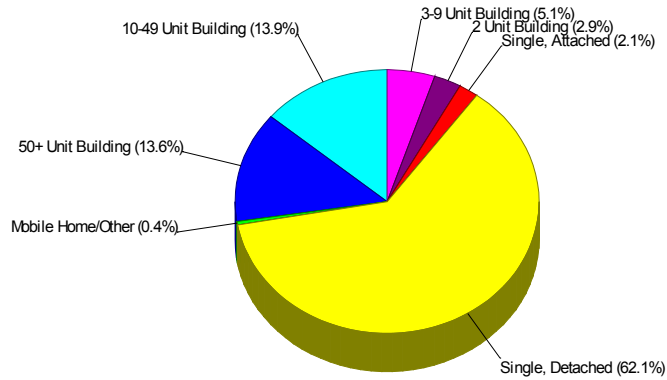
School Type: Not Given

Gender: Not Given

Mascot: Cyclones

Housing Characteristics For Neighborhood Within City of Englewood

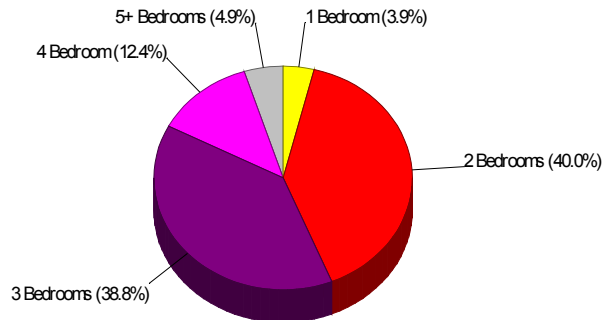
Average Age of Housing 48 years



Type of Dwelling

Home Ownership For Neighborhood Within City of Englewood

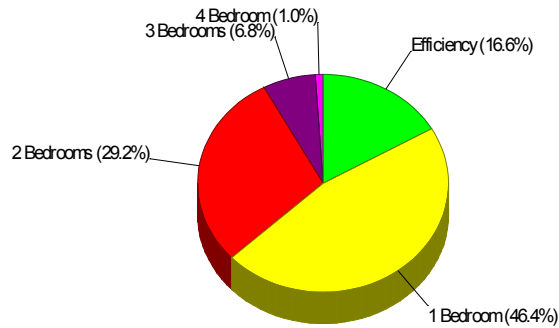
Owner Occupied Households = 49.0%
Median Housing Value = \$133,700
Median Number of Bedrooms = 3



Home Size Breakdown

Rental For Neighborhood Within City of Englewood

Renter Occupied Households = 51.0%
Median Monthly Rent = \$571
Median Number of Bedrooms = 1



Home Size Breakdown

Recent Home Sales

3811 S LINCOLN ST, ENGLEWOOD, CO 80113

Price Sold: \$215,000 Sq. Ft.: 1,080
Mortgage: \$193,000 Year Built/ Age: 1940
Date Sold/ Recorded: 9/27/2005
Distance from Subject: 0.0 miles
Lot Size: 0.14 Acres

3816 S LINCOLN ST, ENGLEWOOD, CO 80113

Price Sold: \$192,000 Sq. Ft.: 829
Mortgage: \$172,000 Year Built/ Age: 1927
Date Sold/ Recorded: 3/29/2005
Distance from Subject: 0.0 miles
Lot Size: 0.15 Acres

3771 S LINCOLN ST, ENGLEWOOD, CO 80113

Mortgage: \$500,000 Sq. Ft.: 646
Date Sold/ Recorded: 4/5/2005 Year Built/ Age: 1927
Distance from Subject: 0.1 miles
Lot Size: 0.14 Acres

3821 S BROADWAY, ENGLEWOOD, CO 80113

Price Sold: \$181,000 Sq. Ft.: 616
Mortgage: N/A Year Built/ Age: 1925
Date Sold/ Recorded: 4/6/2005
Distance from Subject: 0.1 miles
Lot Size: 0.14 Acres

3860 S LINCOLN ST, ENGLEWOOD, CO 80113

Price Sold: \$183,000
Mortgage: \$36,000
Date Sold/ Recorded: 10/11/2005
Distance from Subject: 0.1 miles

3736 S LINCOLN ST, ENGLEWOOD, CO 80113

Price Sold: \$200,000 Sq. Ft.: 848
Mortgage: \$160,000 Year Built/ Age: 1928
Date Sold/ Recorded: 2/9/2005
Distance from Subject: 0.1 miles
Lot Size: 0.14 Acres

3824 S ACOMA ST, ENGLEWOOD, CO 80110

Price Sold: \$169,000 Sq. Ft.: 800
Mortgage: \$135,000 Year Built/ Age: 1910
Date Sold/ Recorded: 12/9/2004
Distance from Subject: 0.1 miles
Lot Size: 0.1 Acres

3767 S SHERMAN ST, ENGLEWOOD, CO 80113

Price Sold: \$180,000
Mortgage: \$144,000
Date Sold/ Recorded: 8/4/2005
Distance from Subject: 0.1 miles

3871 S SHERMAN ST, ENGLEWOOD, CO 80113

Price Sold: \$228,000 Sq. Ft.: 1,099
Mortgage: \$182,000 Year Built/ Age: 1927
Date Sold/ Recorded: 7/6/2005
Distance from Subject: 0.1 miles
Lot Size: 0.14 Acres

Recent Home Sales

3764 S BANNOCK ST, ENGLEWOOD, CO 80110

Price Sold: \$209,000 Sq. Ft.: 784
Mortgage: N/A Year Built/ Age: 1915
Date Sold/ Recorded: 9/7/2005
Distance from Subject: 0.2 miles
Lot Size: 0.14 Acres

3766 S BANNOCK ST, ENGLEWOOD, CO 80110

Price Sold: \$163,000 Sq. Ft.: 832
Mortgage: \$130,000 Year Built/ Age: 1948
Date Sold/ Recorded: 7/20/2005
Distance from Subject: 0.2 miles
Lot Size: 0.14 Acres

3761 S BANNOCK ST, ENGLEWOOD, CO 80110

Price Sold: \$200,000 Sq. Ft.: 815
Mortgage: N/A Year Built/ Age: 1935
Date Sold/ Recorded: 3/29/2005
Distance from Subject: 0.2 miles
Lot Size: 0.13 Acres

3752 S BANNOCK ST, ENGLEWOOD, CO 80110

Price Sold: \$172,000
Mortgage: N/A
Date Sold/ Recorded: 2/1/2005
Distance from Subject: 0.2 miles

3748 S BANNOCK ST, ENGLEWOOD, CO 80110

Price Sold: \$220,000 Sq. Ft.: 1,116
Mortgage: N/A Year Built/ Age: 1932
Date Sold/ Recorded: 2/10/2005
Distance from Subject: 0.2 miles
Lot Size: 0.14 Acres

3919 S LINCOLN ST, ENGLEWOOD, CO 80113

Price Sold: \$400,000 Sq. Ft.: 1,892
Mortgage: N/A Year Built/ Age: 1951
Date Sold/ Recorded: 2/3/2005
Distance from Subject: 0.2 miles
Lot Size: 0.21 Acres

3669 S ACOMA ST, ENGLEWOOD, CO 80110

Price Sold: \$210,000 Sq. Ft.: 944
Mortgage: N/A Year Built/ Age: 1921
Date Sold/ Recorded: 1/31/2005
Distance from Subject: 0.2 miles
Lot Size: 0.14 Acres

3785 S GRANT ST, ENGLEWOOD, CO 80113

Price Sold: \$195,000 Sq. Ft.: 910
Mortgage: \$156,000 Year Built/ Age: 1940
Date Sold/ Recorded: 7/8/2005
Distance from Subject: 0.2 miles
Lot Size: 0.14 Acres

3780 S GRANT ST, ENGLEWOOD, CO 80113

Price Sold: \$161,000 Sq. Ft.: 857
Mortgage: \$153,000 Year Built/ Age: 1938
Date Sold/ Recorded: 11/30/2004
Distance from Subject: 0.2 miles
Lot Size: 0.14 Acres

Prepared by LTGC

Recent Home Sales

3775 S GRANT ST, ENGLEWOOD, CO 80113

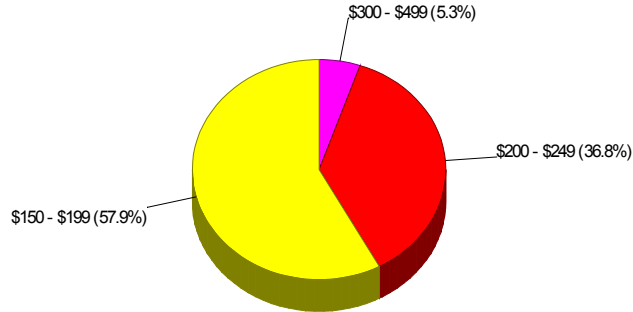
Price Sold: \$194,000
Mortgage: N/A
Date Sold/ Recorded: 8/15/2005
Distance from Subject: 0.2 miles

3840 S GRANT ST, ENGLEWOOD, CO 80113

Price Sold:	\$181,000	Sq. Ft.:	844
Mortgage:	\$144,000	Year Built/ Age:	1945
Date Sold/ Recorded:	9/2/2005		
Distance from Subject:	0.2 miles		
Lot Size:	0.14 Acres		


Home Sales Pricing Pattern (Closest 20)

Median Price = \$194,000
Average Price = \$202,789



Dollars In Thousands
Homes Sold In Past Year


Crime Incidents For City of Englewood



Crimes Committed Last Year

Prepared by LTGC

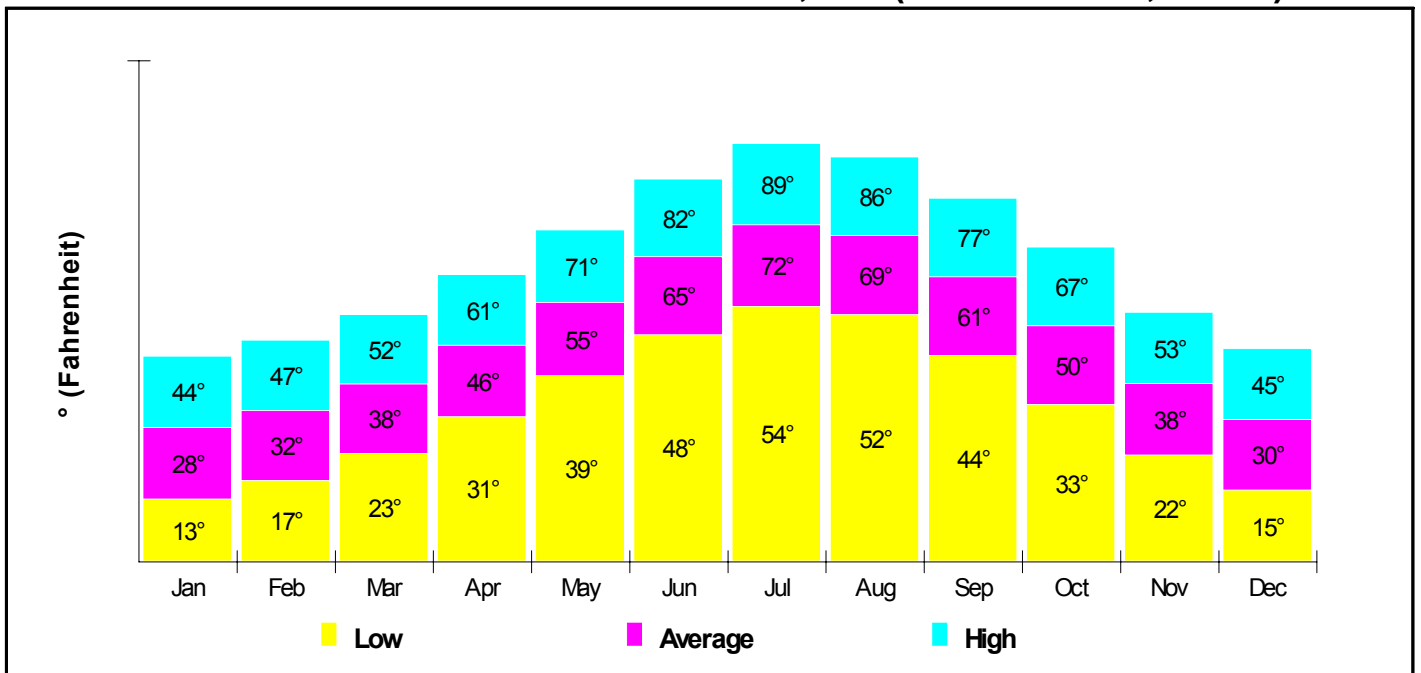
Crime Index For City of Englewood



7.61% Chance Of Being The Victim Of A Crime

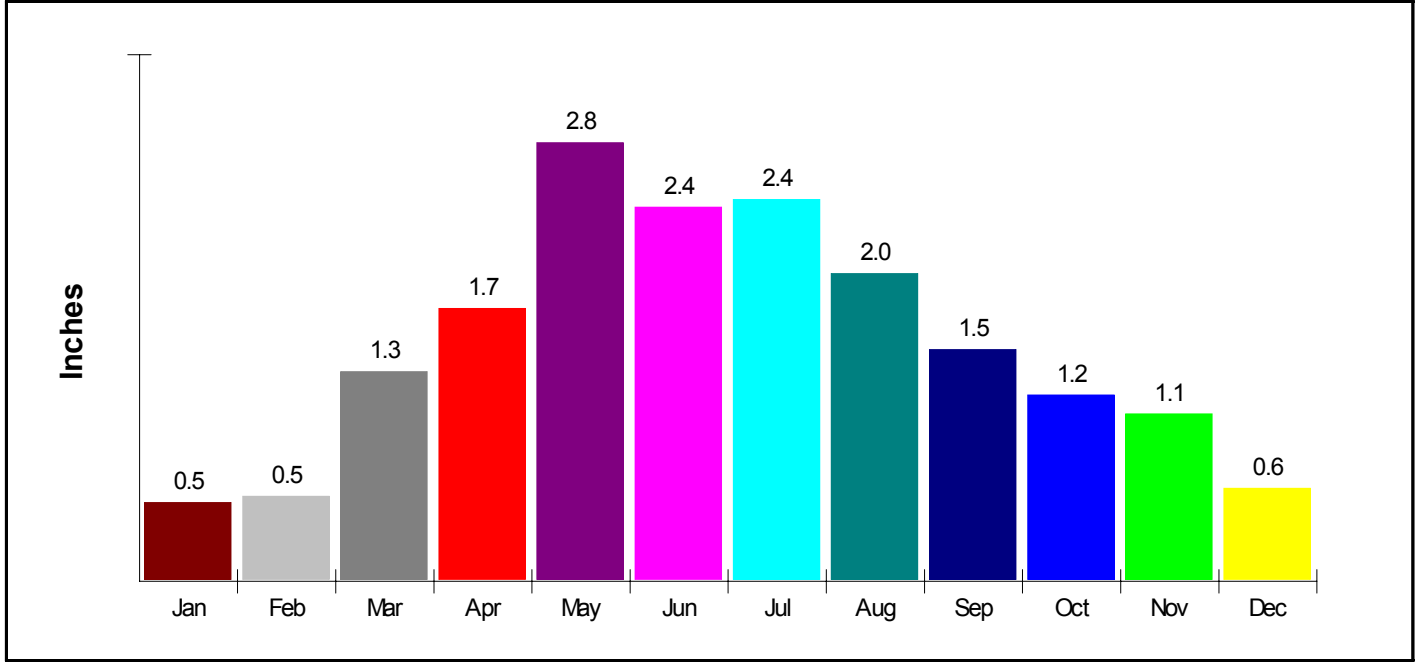
0.48% Chance Of Being The Victim Of A Bodily Crime

Temperature Measured at CHERRY CREEK DAM, CO (elevation = 5,647ft.)



Prepared by LTGC

Average Precipitation Measured at CHERRY CREEK DAM, CO (elevation = 5,647ft.)



Prepared by LTGC

Houses of Worship

IMMANUEL LUTHERAN CHURCH MO SYNOD

3695 S ACOMA ST, ENGLEWOOD, CO 80110

Denomination: Lutheran Churches

Phone: (303)781-5887

Distance from Subject: 0.10 miles

CHURCH OF CHRIST SCIENTIST

3701 S LOGAN ST, ENGLEWOOD, CO 80113

Denomination: Christian Science Churches

Phone: (303)789-3913

Distance from Subject: 0.30 miles

FIRST BAPTIST CHURCH ENGLEWOOD

3190 S BROADWAY, ENGLEWOOD, CO 80110

Denomination: Baptist Churches

Phone: (303)781-5519

Distance from Subject: 0.30 miles

ASSEMBLY OF GOD ENGLEWOOD 1ST

4101 S LINCOLN ST, ENGLEWOOD, CO 80113

Denomination: Assembly of God Churches

Phone: (303)789-4322

Distance from Subject: 0.40 miles

FIRST PRESBYTERIAN CHURCH ENGLEWOOD

3500 S LOGAN ST, ENGLEWOOD, CO 80113

Denomination: Presbyterian Churches

Phone: (303)761-8882

Distance from Subject: 0.40 miles

GOOD NEWS BIBLE CHURCH

3515 S DELAWARE ST, ENGLEWOOD, CO 80110

Denomination: Churches, Non-Denominational

Phone: (303)781-6232

Distance from Subject: 0.50 miles

SAINT GEORGES EPISCOPAL CHURCH

3600 S CLARKSON ST, ENGLEWOOD, CO 80113

Denomination: Episcopal Churches

Phone: (303)761-8277

Distance from Subject: 0.50 miles

CHURCH OF SCIENTOLOGY OF COLO

3385 S BANNOCK ST, ENGLEWOOD, CO 80110

Denomination: Churches, Denomination Unknown

Phone: (303)789-7668

Distance from Subject: 0.50 miles

ENGLEWOOD UNITED METHODIST CHURCH

3885 S BROADWAY, ENGLEWOOD, CO 80110

Denomination: Methodist Churches

Phone: (303)781-4041

Distance from Subject: 0.60 miles

SAINT LOUIS CATHOLIC CHURCH

3310 S SHERMAN ST, ENGLEWOOD, CO 80113

Denomination: Catholic Churches

Phone: (303)761-3940

Distance from Subject: 0.60 miles

Houses of Worship

CORNERSTONE FREE METHODIST CHURCH
4300 S LINCOLN ST, ENGLEWOOD, CO 80113
Denomination: Methodist Churches

Phone: (303)781-1475
Distance from Subject: 0.60 miles

SEVENTH DAY ADVENTIST REFORM MVMNT
4395 S LINCOLN ST, ENGLEWOOD, CO 80113
Denomination: Seventh Day Adventist Churches

Phone: (303)789-9901
Distance from Subject: 0.80 miles

ENGLEWOOD BIBLE CHURCH
3190 S GRANT ST, ENGLEWOOD, CO 80113
Denomination: Churches, Denomination Unknown

Phone: (303)762-1663
Distance from Subject: 0.80 miles

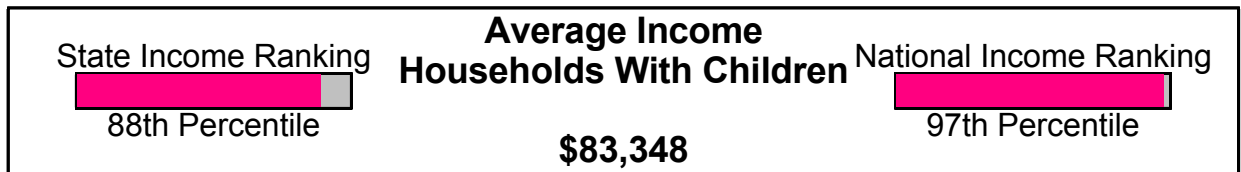
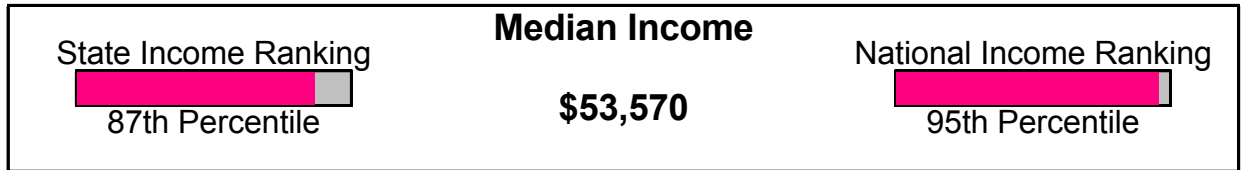
EAST METRO COMMUNITY CHURCH SBC
1401 E HAMPDEN AVE, ENGLEWOOD, CO 80110
Denomination: Baptist Churches

Phone: (303)766-3410
Distance from Subject: 0.80 miles

MAYFLOWER CONGREGATIONAL CHURCH
3001 S ACOMA ST, ENGLEWOOD, CO 80110
Denomination: Churches of Christ

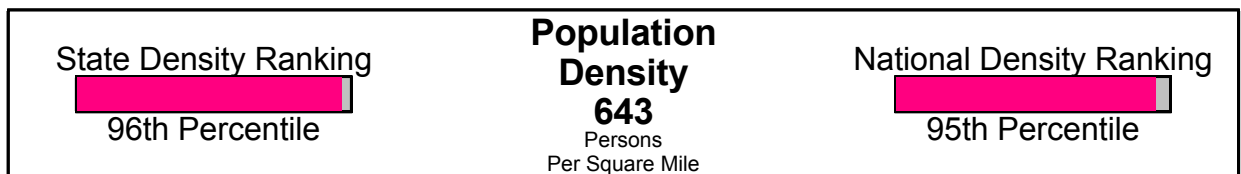
Phone: (303)781-5497
Distance from Subject: 1.00 miles

Income For Arapahoe County

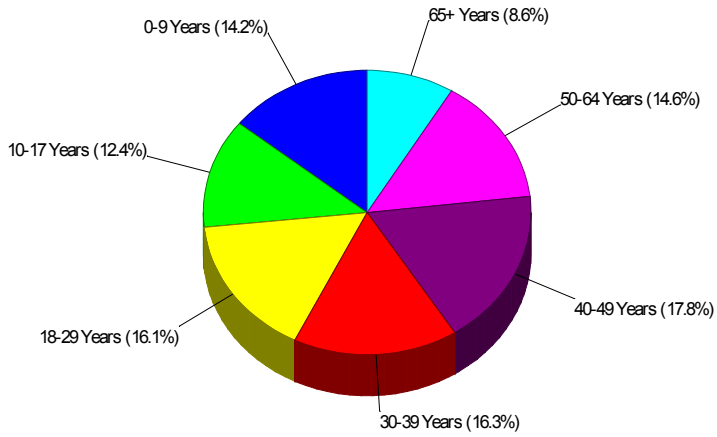


Population For Arapahoe County

Population = 516,060
Land Area = 803.1 Square Miles

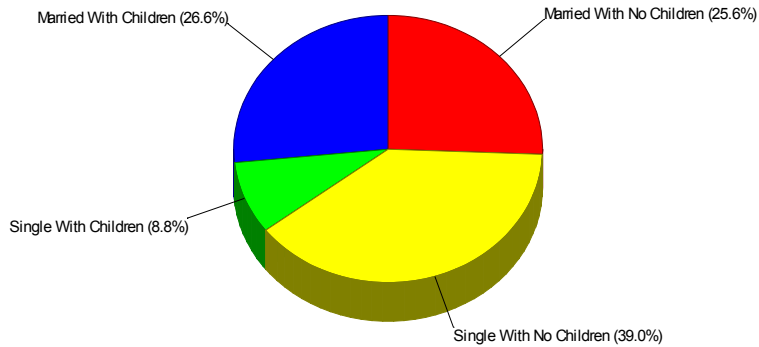


Age Breakdown For Arapahoe County Average Age = 34.7 Years



Household Characteristics For Arapahoe County

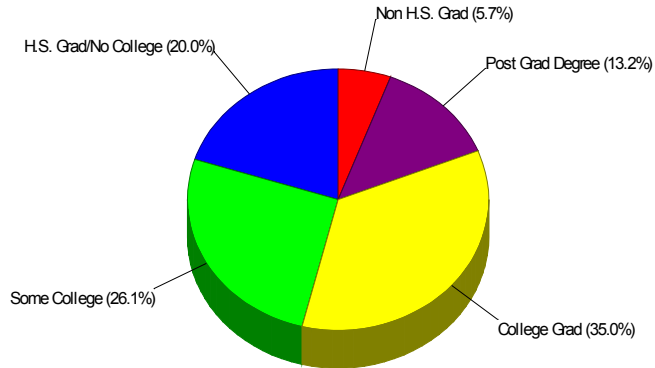
52.2% Married
35.4% With Children



Prepared by LTGC

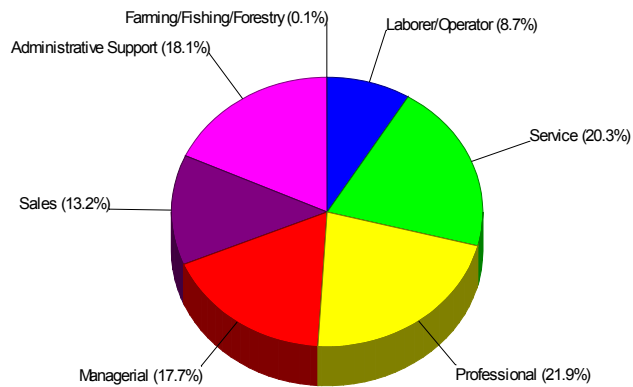
Adult Education Level For Arapahoe County

94.3% High School Graduates
48.2% College Graduates



Employment For Arapahoe County

Average Travel Time To Work = 28.0 Minutes



Occupation

Prepared by LTGC

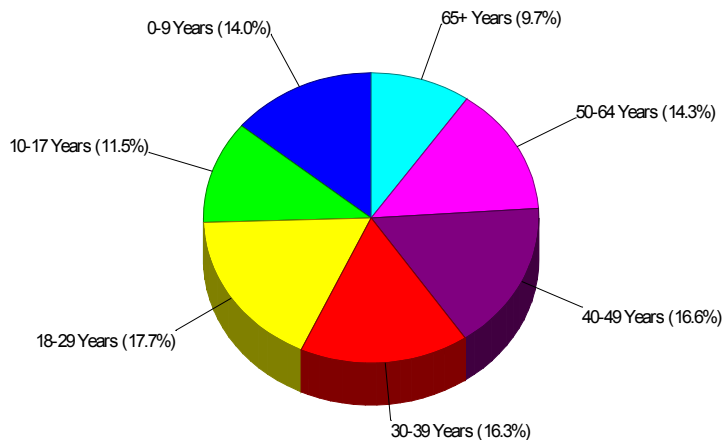
General Facts For Colorado



Median Income:	\$47,203
Income (W/Children):	\$68,523
Population:	4,550,688
Land Area:	103,718 Square Miles
Population Density:	44 Persons Per Square Mile
Nickname:	Centennial State
Capital:	Denver
Date of Statehood:	August 1, 1876
State Bird:	Lark Bunting
State Flower:	Rocky Mountain Columbine
State Tree:	Colorado Blue Spruce

Age Breakdown For Colorado

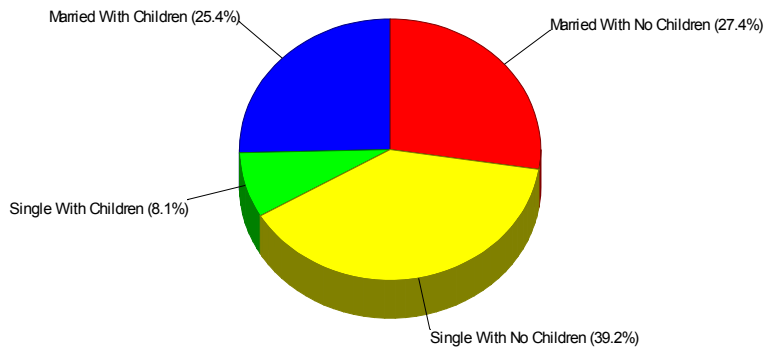
Average Age = 34.4 Years



Prepared by LTGC

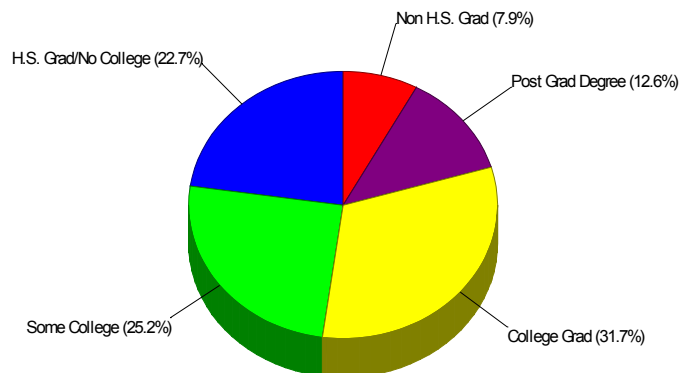
Household Characteristics For Colorado

52.8% Married
33.4% With Children



Adult Education Level For Colorado

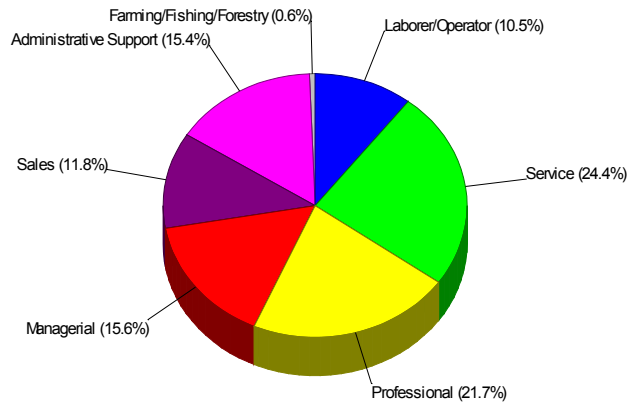
92.1% High School Graduates
44.3% College Graduates



Prepared by LTGC

Employment For Colorado

Average Travel Time To Work = 26.1 Minutes



Occupation