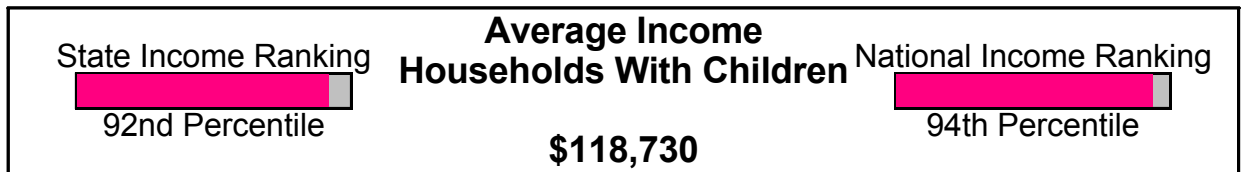
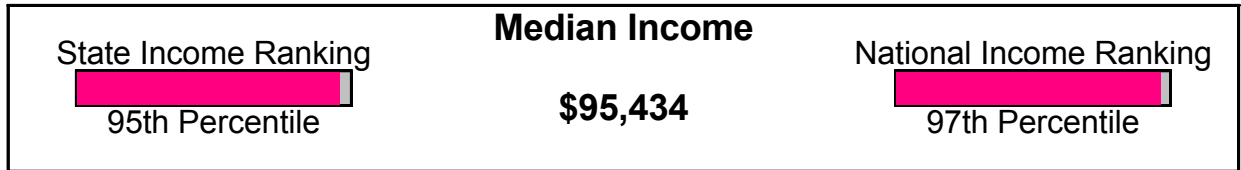
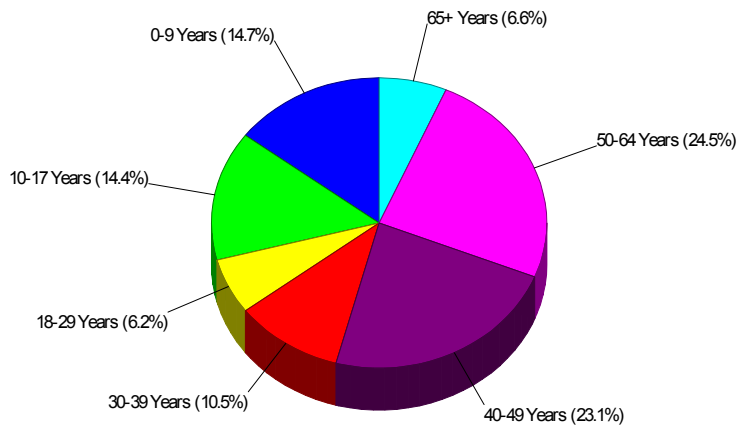


## Income For Neighborhood Within Locality of Castlewood



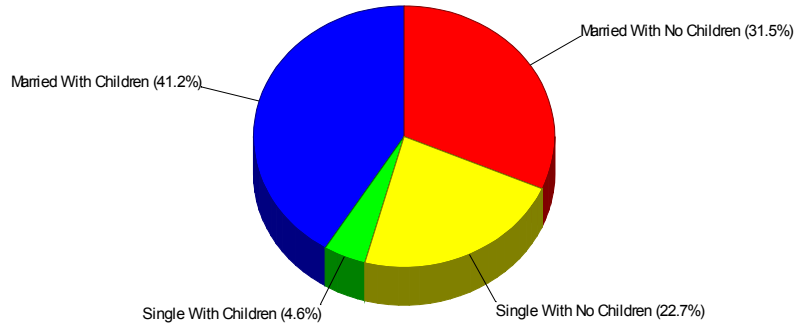
## Age Breakdown For Neighborhood Within Locality of Castlewood Average Age = 41.7 Years



Prepared by LTGC

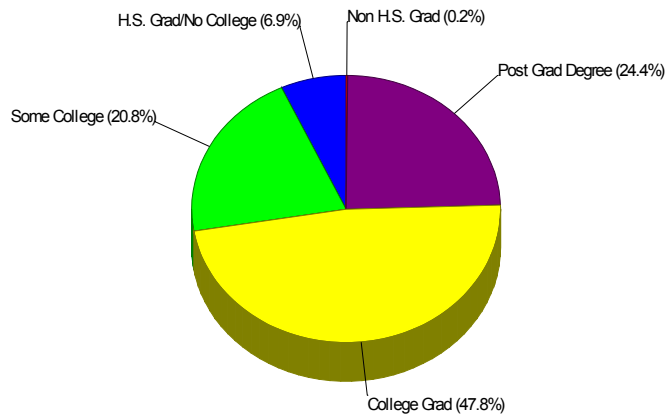
## Household Characteristics For Neighborhood Within Locality of Castlewood

**72.8% Married**  
**45.8% With Children**



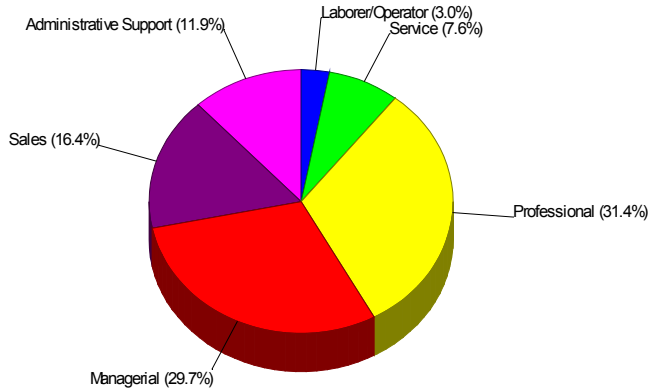
## Adult Education Level For Neighborhood Within Locality of Castlewood

**99.8% High School Graduates**  
**72.2% College Graduates**



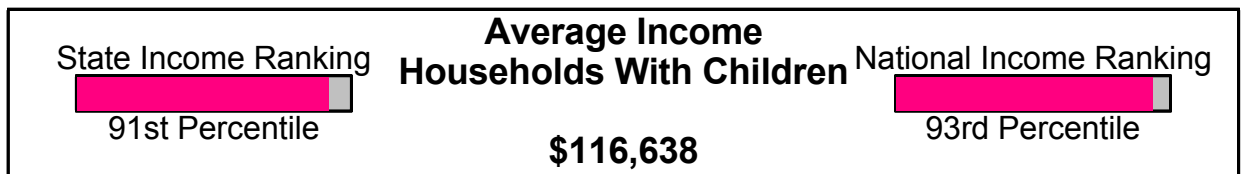
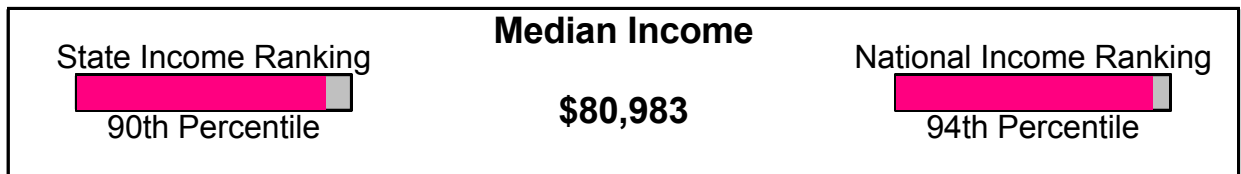
Prepared by LTGC

## Employment For Neighborhood Within Locality of Castlewood Average Travel Time To Work = 24.4 Minutes



Occupation

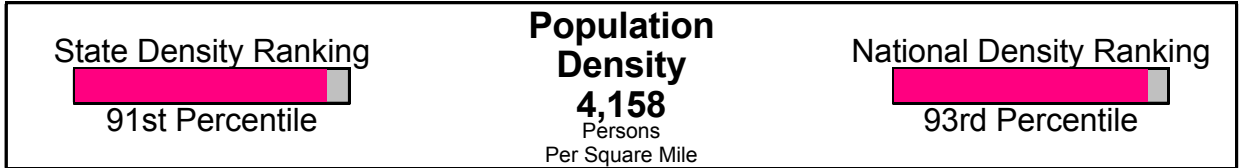
## Income For Locality of Castlewood



Prepared by LTGC

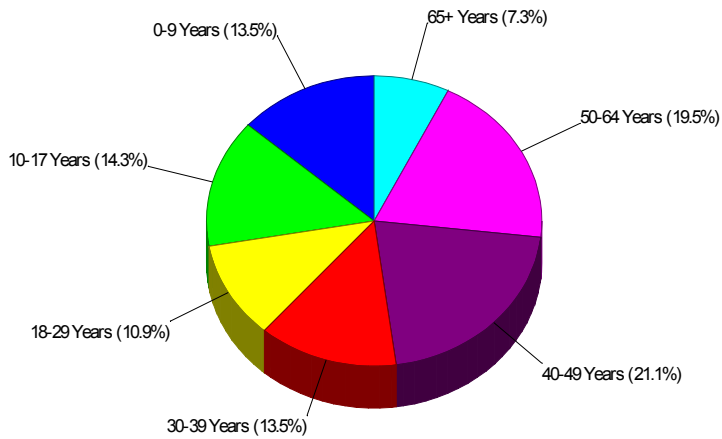
## Population For Locality of Castlewood

Population = 25,567  
Land Area = 6.1 Square Miles



## Age Breakdown For Locality of Castlewood

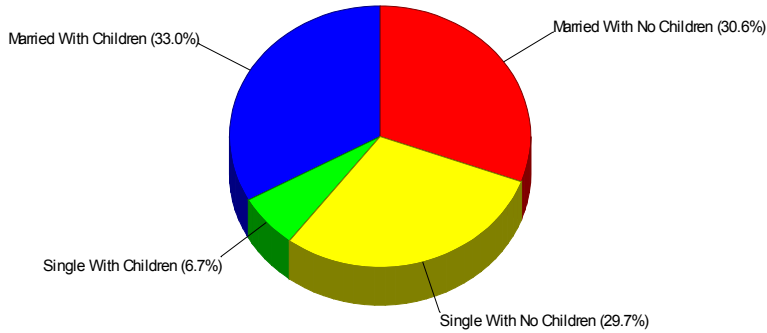
Average Age = 38.6 Years



Prepared by LTGC

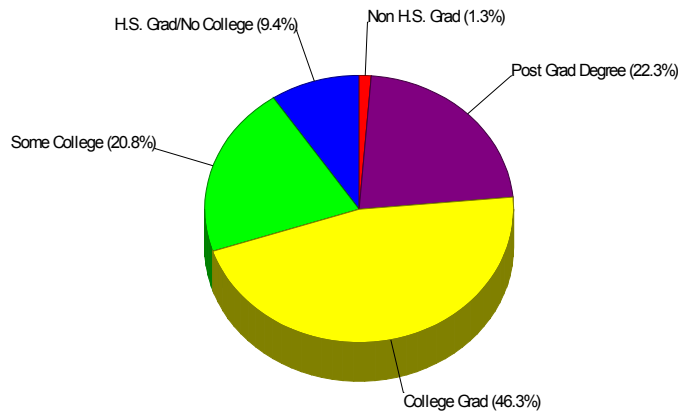
## Household Characteristics For Locality of Castlewood

**63.7% Married**  
**39.7% With Children**



## Adult Education Level For Locality of Castlewood

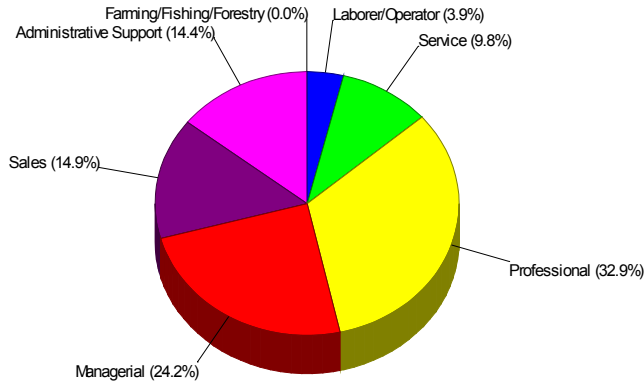
**98.7% High School Graduates**  
**68.6% College Graduates**



Prepared by LTGC

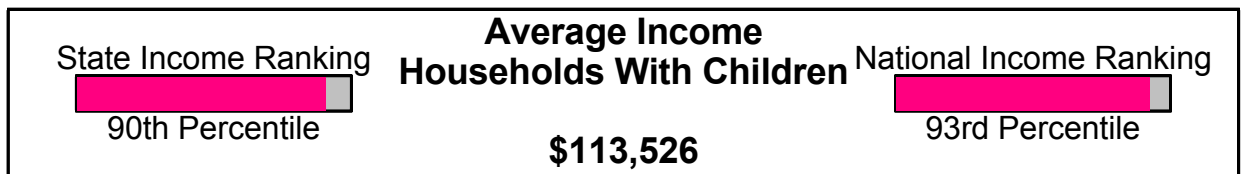
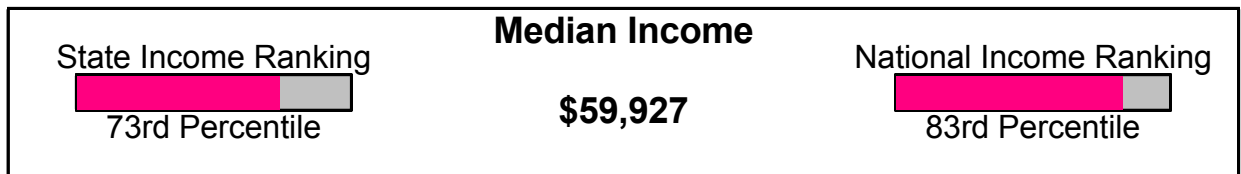
## Employment For Locality of Castlewood

Average Travel Time To Work = 24.0 Minutes



Occupation

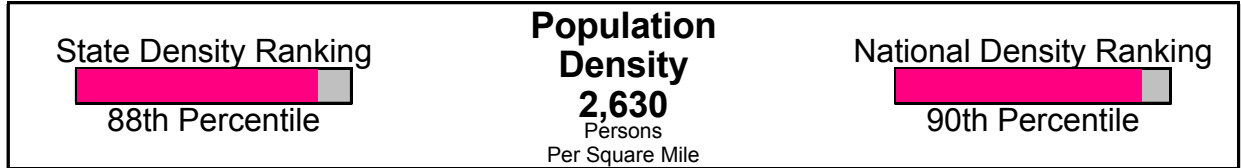
## Income For Area of Southwest Arapahoe



Prepared by LTGC

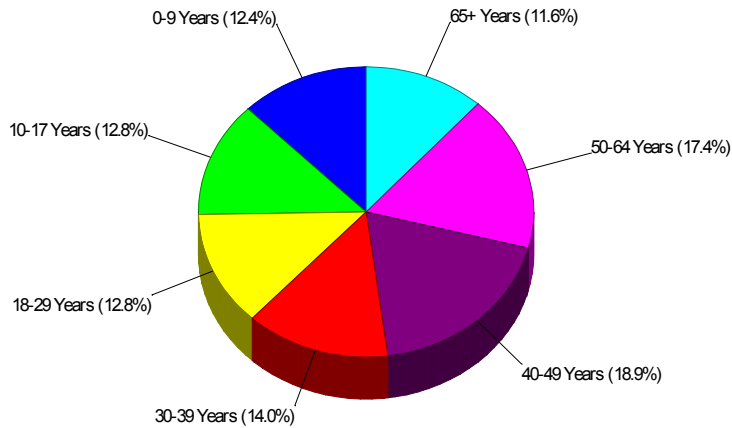
## Population For Area of Southwest Arapahoe

Population = 182,524  
Land Area = 69.4 Square Miles



## Age Breakdown For Area of Southwest Arapahoe

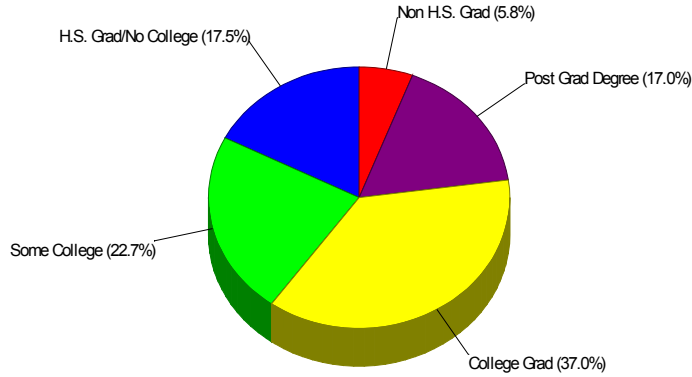
Average Age = 38.7 Years



Prepared by LTGC

## Adult Education Level For Area of Southwest Arapahoe

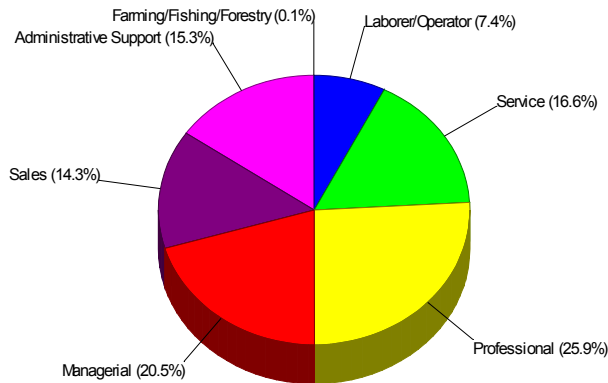
**94.2% High School Graduates**  
**54.0% College Graduates**



## Employment

### For Area of Southwest Arapahoe

**Average Travel Time To Work = 25.6 Minutes**



### Occupation

Prepared by LTGC

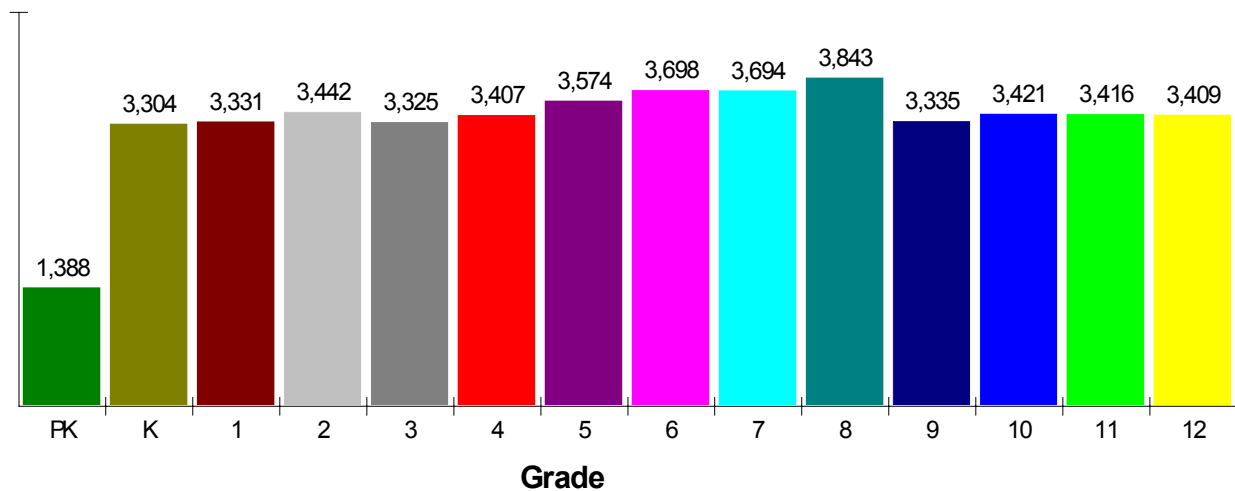
## General Facts FOR CHERRY CREEK 5

CHERRY CREEK 5  
4700 SOUTH YOSEMITE STREET  
GREENWOOD VILLAGE, CO 80111

Type:	(303)773-1184	Independent Local District
Grade Range:		PK - 12
Schools:		53
Teacher:		2,717
Students:		46,594
Student/Teacher Ratio:		17.1 To 1
Student/Librarian Ratio:		814.6 To 1
Secondary Student/Guidance Ratio:		212.9 To 1

## Student Enrollment By Grade FOR CHERRY CREEK 5

Total Enrollment = 46,587

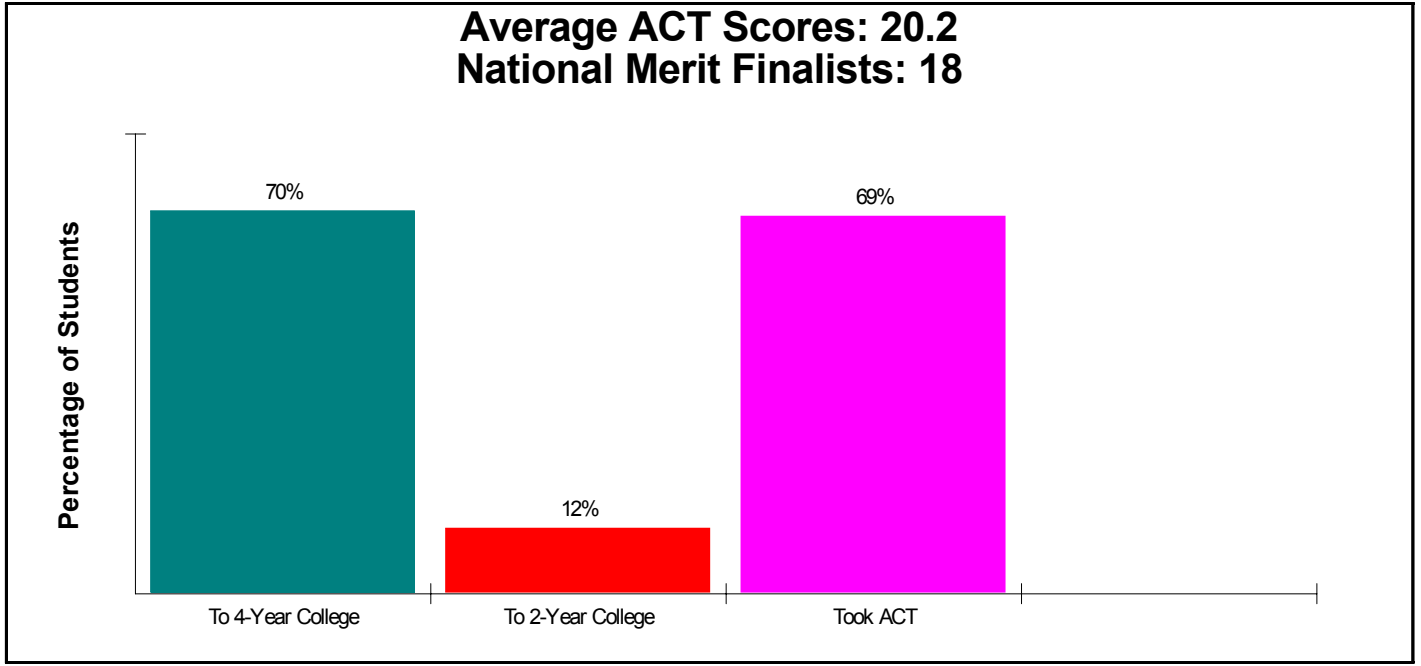


National Enrollment Ranking: 124 of 15,679 (99th Percentile)  
State Enrollment Ranking: 3 of 162 (98th Percentile)

Prepared by LTGC

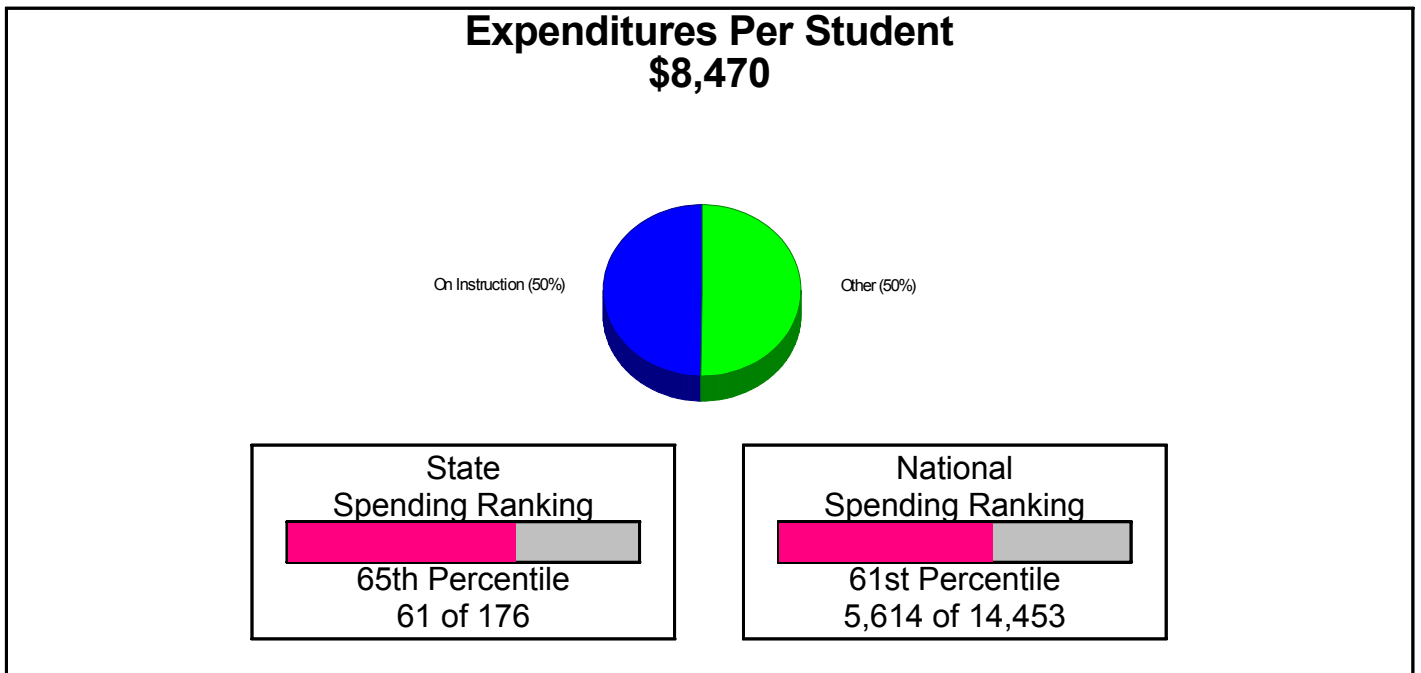
## High School Statistics FOR CHERRY CREEK 5

Average ACT Scores: 20.2  
National Merit Finalists: 18



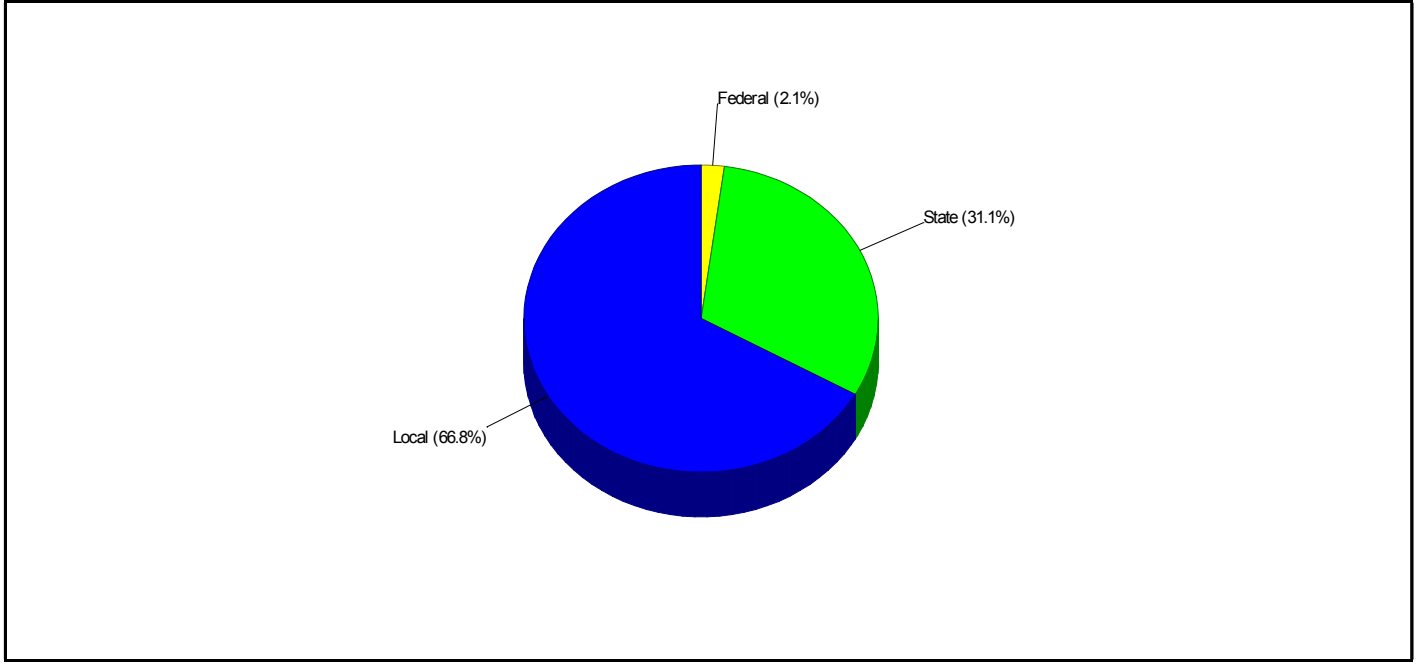
## School Expenditures FOR CHERRY CREEK 5

Expenditures Per Student  
\$8,470



Prepared by LTGC

## School Funding FOR CHERRY CREEK 5



Prepared by LTGC

---

## Public Schools for District

---

**WILLOW CREEK ELEMENTARY SCHOOL** Phone: (720)554-3900  
7855 SOUTH WILLOW WAY, CENTENNIAL, CO 80112 Grades: PK - 5  
**Distance from Subject:** 0.7 Miles **School Type:** Regular  
**Student/Teacher Ratio:** 17.4 to 1 **Students/Teachers:** 556/32  
**Mascot:** Mustangs **School Colors :** Royal & Red

---

**DRY CREEK ELEMENTARY SCHOOL** Phone: (720)554-3300  
7686 EAST HINSDALE AVENUE, ENGLEWOOD, CO 80112 Grades: PK - 5  
**Distance from Subject:** 1.2 Miles **School Type:** Regular  
**Student/Teacher Ratio:** 17.1 to 1 **Students/Teachers:** 377/22  
**Mascot:** Dolphins **School Colors :** Royal & White

---

**WALNUT HILLS COMMUNITY ELEMENTARY SCHOOL** Phone: (720)554-3800  
8195 EAST COSTILLA BOULEVARD, CENTENNIAL, CO 80112 Grades: PK - 5  
**Distance from Subject:** 1.2 Miles **School Type:** Regular  
**Student/Teacher Ratio:** 14.7 to 1 **Students/Teachers:** 397/27  
**Mascot:** Cougars **School Colors :** Gray & Maroon

---

**CHERRY CREEK CHARTER ACADEMY** Phone: (303)779-8988  
6260 SOUTH DAYTON STREET, GREENWOOD VILLAGE, CO 80111 Grades: K - 8  
**Distance from Subject:** 1.6 Miles **School Type:** Regular  
**Student/Teacher Ratio:** 14.8 to 1 **Students/Teachers:** 445/30

---

**HOMESTEAD ELEMENTARY SCHOOL** Phone: (720)554-3700  
7451 SOUTH HOMESTEAD PARKWAY, CENTENNIAL, CO 80112 Grades: K - 5  
**Distance from Subject:** 1.7 Miles **School Type:** Regular  
**Student/Teacher Ratio:** 17.3 to 1 **Students/Teachers:** 519/30

---

**HIGH PLAINS ELEMENTARY SCHOOL** Phone: (720)554-3600  
6100 SOUTH FULTON STREET, GREENWOOD VILLAGE, CO 80111 Grades: PK - 5  
**Distance from Subject:** 1.9 Miles **School Type:** Regular  
**Student/Teacher Ratio:** 15.0 to 1 **Students/Teachers:** 481/32  
**School Colors :** Gold & Royal

---

---

## Public Schools for District

---

### HERITAGE ELEMENTARY SCHOOL

6867 EAST HERITAGE PLACE SOUTH, CENTENNIAL, CO 80111

**Phone:** (720)554-3500

**Grades:** PK - 5

**Distance from Subject:** 2.1 Miles

**Student/Teacher Ratio:** 16.4 to 1

**Mascot:** Eagles

**School Type:** Regular

**Students/Teachers:** 311/19

**School Colors :** Red & White

---

### COTTONWOOD CREEK ELEMENTARY SCHOOL

11200 EAST ORCHARD AVENUE, ENGLEWOOD, CO 80111

**Phone:** (720)554-3200

**Grades:** K - 5

**Distance from Subject:** 2.2 Miles

**Student/Teacher Ratio:** 17.2 to 1

**Mascot:** Cougars

**School Type:** Regular

**Students/Teachers:** 533/31

**School Colors :** Royal & White

---

### CARE MIDDLE SCHOOL PROGRAM

14076 EAST BRIARWOOD AVENUE, CENTENNIAL, CO 80112

**Phone:** (720)886-7200

**Grades:** 6 - 8

**Distance from Subject:** 2.9 Miles

**Student/Teacher Ratio:** N/A

**School Type:** Alternative

**Students/Teachers:** NA/5

---

### P.R.E.P. (ALTERNATIVE) HIGH SCHOOL

14076 E. BRIARWOOD AVENUE, CENTENNIAL, CO 80112

**Phone:** (720)886-7200

**Grades:** 9 - 12

**Distance from Subject:** 2.9 Miles

**Student/Teacher Ratio:** N/A

**School Type:** Alternative

**Students/Teachers:** NA/13

---

### BELLEVIEW ELEMENTARY SCHOOL

4851 SOUTH DAYTON STREET, GREENWOOD VILLAGE, CO 80111

**Phone:** (720)554-3100

**Grades:** K - 5

**Distance from Subject:** 3.4 Miles

**Student/Teacher Ratio:** 17.1 to 1

**Mascot:** Buffalo

**School Type:** Regular

**Students/Teachers:** 531/31

**School Colors :** Hunter Green & Gold

---

### GREENWOOD ELEMENTARY SCHOOL

5550 SOUTH HOLLY STREET, GREENWOOD VILLAGE, CO 80111

**Phone:** (720)554-3400

**Grades:** K - 5

**Distance from Subject:** 3.5 Miles

**Student/Teacher Ratio:** 15.5 to 1

**Mascot:** Grizzlies

**School Type:** Regular

**Students/Teachers:** 404/26

**School Colors :** Kelly Green & White

---

## Public Schools for District

---

### CAMPUS MIDDLE SCHOOL

4785 SOUTH DAYTON STREET, GREENWOOD VILLAGE, CO 80111

**Phone:** (720)554-2700

**Grades:** 6 - 8

**Distance from Subject:** 3.6 Miles

**Student/Teacher Ratio:** 17.6 to 1

**Mascot:** Mustangs

**School Type:** Regular

**Students/Teachers:** 1,375/78

**School Colors :** Red & Royal

---

### CHERRY CREEK HIGH SCHOOL

9300 EAST UNION AVENUE, GREENWOOD VILLAGE, CO 80111

**Phone:** (720)554-2000

**Grades:** 9 - 12

**Distance from Subject:** 3.6 Miles

**Student/Teacher Ratio:** 20.7 to 1

**Average ACT:** 23.6

**Students Taking ACT:** 70%

**School Type:** Regular

**Students/Teachers:** 3,545/171

**School Colors :** White & Red

**Graduates To 2-Year College:** 7.0%

**Graduates To 4-Year College:** 92.0%

**National Merit Finalists:** 12

---

### WEST MIDDLE SCHOOL

5151 SOUTH HOLLY, GREENWOOD VILLAGE, CO 80121

**Phone:** (720)554-5100

**Grades:** 6 - 8

**Distance from Subject:** 3.9 Miles

**Student/Teacher Ratio:** 17.1 to 1

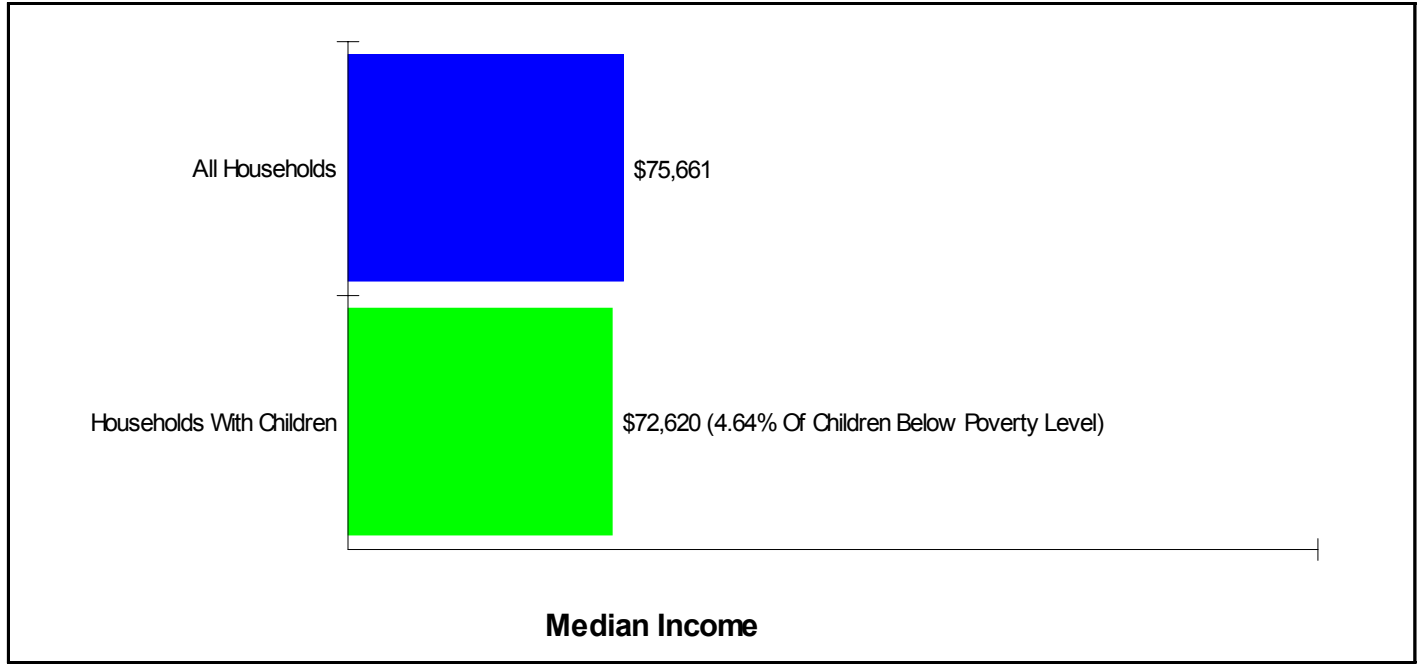
**Mascot:** Wildcats

**School Type:** Regular

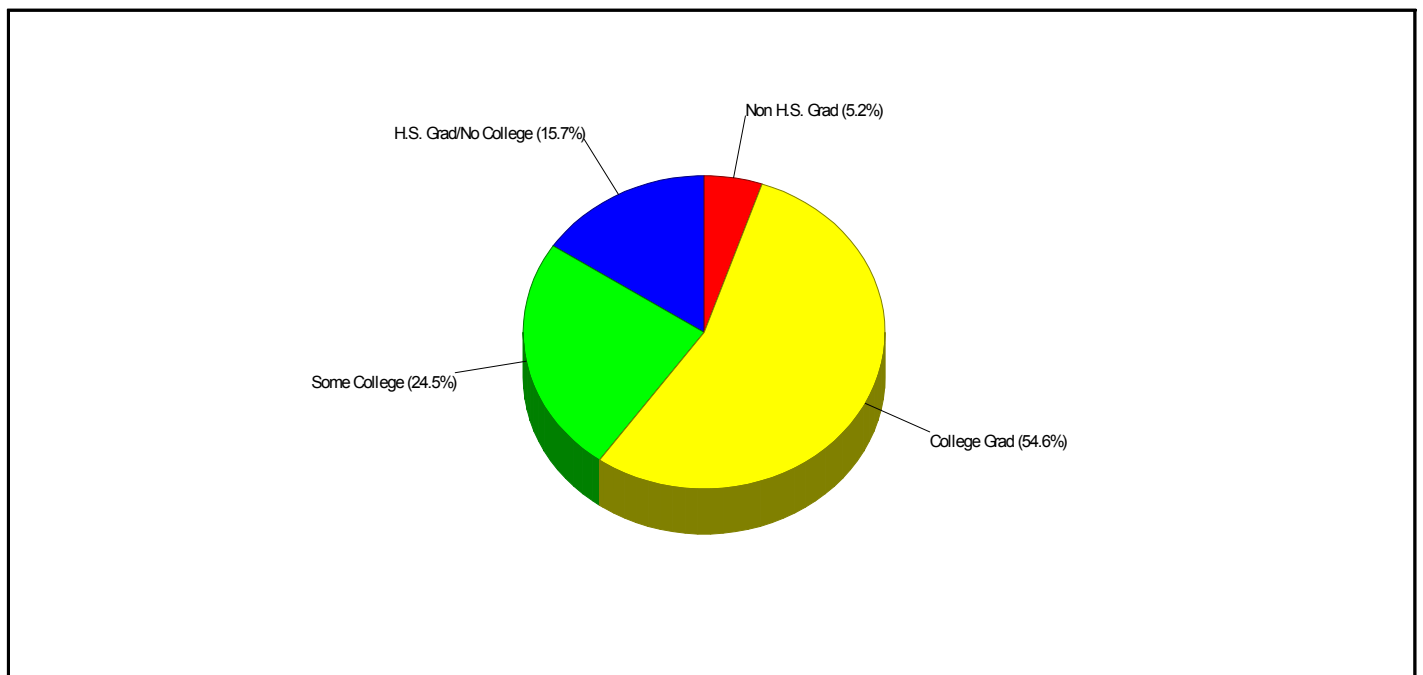
**Students/Teachers:** 1,387/81

**School Colors :** Royal & Gold

## Income FOR CHERRY CREEK 5



## Parent Education Level FOR CHERRY CREEK 5



Prepared by LTGC

---

## Private Schools

Private School Enrollment= 12.5% within School District

---

**KINDER CARE LEARNING CENTER**  
8100 E Park Meadows, LONE TREE, CO 80124  
**Distance from Subject:** 1.4 Miles  
**Affiliation:** Nonsectarian  
**Students:** 48  
**Enrollment By Grade:** PK-33 K-15

**Phone:** (303)799-4650  
**Grades:** PK - K  
**School Type:** Early Childhood  
**Gender:** Coed  
**Student/Teacher Ratio:** 7.5 to 1

---

**SEVEN OAKS ACADEMY**  
8100 S Quebec, CENTENNIAL, CO 80112  
**Distance from Subject:** 1.6 Miles  
**Affiliation:** Nonsectarian  
**Students:** 84  
**Enrollment By Grade:** PK-70 K-14

**Phone:** (303)793-0333  
**Grades:** PK - K  
**School Type:** Early Childhood  
**Gender:** Coed  
**Student/Teacher Ratio:** 10.0 to 1

---

**WILLOWS CHILD LEARNING CENTER**  
6865 S Quebec St., ENGLEWOOD, CO 80112  
**Distance from Subject:** 1.7 Miles  
**Affiliation:** Nonsectarian  
**Students:** 144  
**Enrollment By Grade:** PK-120 K-24

**Phone:** (303)771-4202  
**Grades:** PK - K  
**School Type:** Early Childhood  
**Gender:** Coed  
**Student/Teacher Ratio:** 12.0 to 1

---

**ST. THOMAS MORE SCHOOL**  
7071 E Otero Ave., ENGLEWOOD, CO 80112  
**Distance from Subject:** 1.8 Miles  
**Affiliation:** Roman Catholic  
**Students:** 630  
**Student/ Homeroom Ratio:** 105.0  
**School Colors:** Navy & Maroon  
**Enrollment By Grade:** K-72 1-72 2-72 3-72 4-72 5-73 6-72 7-67 8-58

**Phone:** (303)770-0441  
**Grades:** K - 8  
**School Type:** Regular  
**Gender:** Coed  
**Student/Teacher Ratio:** 18.2 to 1  
**Mascot:** Lion And The Lambs

---

**WILLOWS OLDE MILL LEARNING CENTER**  
6894 S Homestead Pkwy., ENGLEWOOD, CO 80112  
**Distance from Subject:** 2.2 Miles  
**Affiliation:** Nonsectarian  
**Students:** 192  
**Enrollment By Grade:** PK-167 K-25

**Phone:** (303)721-7771  
**Grades:** PK - K  
**School Type:** Early Childhood  
**Gender:** Coed  
**Student/Teacher Ratio:** 12.5 to 1

---

---

## Private Schools

Private School Enrollment= 12.5% within School District

---

### RIVERVIEW CHRISTIAN ACADEMY

8081 E Orchard Rd., ENGLEWOOD, CO 80111

Distance from Subject: 2.2 Miles

Affiliation: Christian

Students: 196

Student/ Homeroom Ratio: 15.1

School Colors: Gray & Red

Enrollment By Grade: K-10 1-15 2-12 3-16 4-16 5-16 6-17 7-19 8-14  
9-16 10-17 11-15 12-13

Phone: (303)771-4042

Grades: K - 12

School Type: Regular

Gender: Coed

Student/Teacher Ratio: 13.1 to 1

Mascot: Rams

---

### MONTESSORI AT GREENWOOD PLAZA

5889 Greenwood Plaza Blvd., ENGLEWOOD, CO 80111

Distance from Subject: 2.4 Miles

Affiliation: Nonsectarian

Students: 200

Enrollment By Grade: PK-175 K-25

Phone: (303)793-0190

Grades: PK - K

School Type: Montessori

Gender: Coed

Student/Teacher Ratio: 0.6 to 1

---

### MERITOR ACADEMY

6960 S Holly Cir., ENGLEWOOD, CO 80112

Distance from Subject: 2.5 Miles

Affiliation: Nonsectarian

Students: 69

Enrollment By Grade: PK-24 K-19 1-12 2-7 3-6 4-1

Phone: (303)850-0775

Grades: PK - 4

School Type: Not Given

Gender: Coed

Student/Teacher Ratio: 7.5 to 1

---

### ST. MARY'S ACADEMY

5600 DTC Pkwy., ENGLEWOOD, CO 80111

Distance from Subject: 2.5 Miles

Affiliation: Roman Catholic

Students: 177

Enrollment By Grade: PK-162 K-15

Phone: (303)779-1086

Grades: PK - K

School Type: Early Childhood

Gender: Coed

Student/Teacher Ratio: 2.9 to 1

---

### MONTESSORI SCHOOL AT LONE TREE

9396 Erminedale Dr., LONE TREE, CO 80124

Distance from Subject: 2.7 Miles

Affiliation: Nonsectarian

Students: 115

Enrollment By Grade: PK-87 K-28

Phone: (303)799-8540

Grades: PK - K

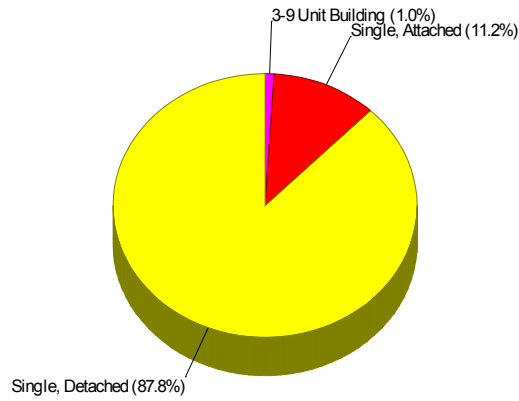
School Type: Montessori

Gender: Coed

Student/Teacher Ratio: 7.0 to 1

## Housing Characteristics For Neighborhood Within Locality of Castlewood

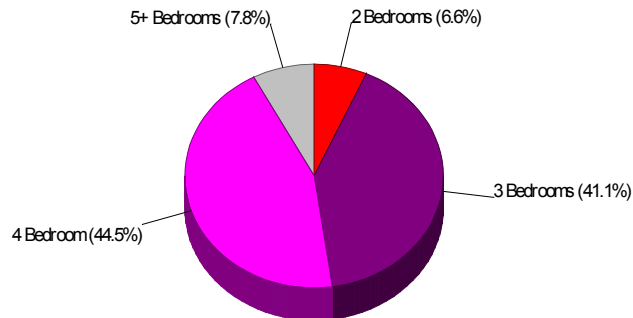
Average Age of Housing 21 years



Type of Dwelling

## Home Ownership For Neighborhood Within Locality of Castlewood

Owner Occupied Households = 93.8%  
Median Housing Value = \$241,900  
Median Number of Bedrooms = 4



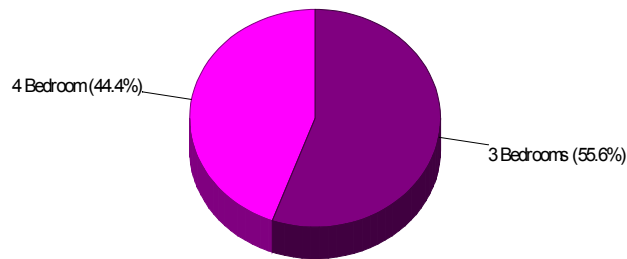
Home Size Breakdown

Prepared by LTGC

## Rental

### For Neighborhood Within Locality of Castlewood

**Renter Occupied Households = 6.2%**  
**Median Monthly Rent = \$1,558**  
**Median Number of Bedrooms = 3**



**Home Size Breakdown**

---

## Recent Home Sales

---

**7380 S CLINTON ST, ENGLEWOOD, CO 80112**

Price Sold: \$4,400,000                      Year Built/ Age: 1998  
Mortgage: \$1,473,000  
Date Sold/ Recorded: 11/30/2005  
Distance from Subject: 0.4 miles  
Lot Size: 2.18 Acres

---

**8729 E KETTLE PL, CENTENNIAL, CO 80112**

Mortgage: \$180,000                      Sq. Ft.: 3,559  
Date Sold/ Recorded: 7/29/2005                      Year Built/ Age: 1978  
Distance from Subject: 0.6 miles  
Lot Size: 0.39 Acres

---

**7228 S XENIA CIR, CENTENNIAL, CO 80112**

Price Sold: \$183,000  
Mortgage: N/A  
Date Sold/ Recorded: 8/19/2005  
Distance from Subject: 0.6 miles

---

**7220 S XENIA CIR, CENTENNIAL, CO 80112**

Price Sold: \$162,000                      Sq. Ft.: 1,616  
Mortgage: \$130,000                      Year Built/ Age: 1973  
Date Sold/ Recorded: 5/24/2005  
Distance from Subject: 0.6 miles

---

**8751 E KETTLE CIR, CENTENNIAL, CO 80112**

Price Sold: \$550,000                      Sq. Ft.: 2,513  
Mortgage: N/A                      Year Built/ Age: 1978  
Date Sold/ Recorded: 1/27/2005  
Distance from Subject: 0.6 miles  
Lot Size: 0.26 Acres

---

**8772 E KETTLE CIR, CENTENNIAL, CO 80112**

Price Sold: \$350,000  
Mortgage: N/A  
Date Sold/ Recorded: 8/4/2005  
Distance from Subject: 0.6 miles

---

**7251 S XENIA CIR #D, CENTENNIAL, CO 80112**

Price Sold: \$144,000                      Sq. Ft.: 1,391  
Mortgage: \$115,000                      Year Built/ Age: 1973  
Date Sold/ Recorded: 6/24/2005  
Distance from Subject: 0.6 miles  
Lot Size: 0.01 Acres

---

**7258 S XENIA CIR, CENTENNIAL, CO 80112**

Price Sold: \$126,000                      Sq. Ft.: 1,120  
Mortgage: N/A                      Year Built/ Age: 1973  
Date Sold/ Recorded: 6/14/2005  
Distance from Subject: 0.6 miles

---

**7254 S XENIA CIR, CENTENNIAL, CO 80112**

Price Sold: \$125,000                      Sq. Ft.: 1,120  
Mortgage: N/A                      Year Built/ Age: 1973  
Date Sold/ Recorded: 3/21/2005  
Distance from Subject: 0.6 miles

---

---

## Recent Home Sales

---

**7575 S WILLOW CIR, CENTENNIAL, CO 80112**

Price Sold: \$389,000  
Mortgage: \$58,000  
Date Sold/ Recorded: 8/18/2005  
Distance from Subject: 0.6 miles

---

**7256 S XENIA CIR #F, CENTENNIAL, CO 80112**

Price Sold: \$96,000  
Mortgage: N/A  
Date Sold/ Recorded: 9/16/2005  
Distance from Subject: 0.6 miles  
Lot Size: 0.01 Acres

Sq. Ft.: 834  
Year Built/ Age: 1973

---

**7354 S XENIA CIR, CENTENNIAL, CO 80112**

Price Sold: \$99,000  
Mortgage: \$96,000  
Date Sold/ Recorded: 5/13/2005  
Distance from Subject: 0.7 miles

Sq. Ft.: 834  
Year Built/ Age: 1973

---

**7348 S XENIA CIR #D, CENTENNIAL, CO 80112**

Price Sold: \$125,000  
Mortgage: N/A  
Date Sold/ Recorded: 9/20/2005  
Distance from Subject: 0.7 miles  
Lot Size: 0.01 Acres

Sq. Ft.: 1,120  
Year Built/ Age: 1973

---

**7269 S XENIA CIR #F, CENTENNIAL, CO 80112**

Price Sold: \$125,000  
Mortgage: N/A  
Date Sold/ Recorded: 7/20/2005  
Distance from Subject: 0.7 miles  
Lot Size: 0.01 Acres

Sq. Ft.: 1,120  
Year Built/ Age: 1973

---

**7271 S XENIA CIR, CENTENNIAL, CO 80112**

Price Sold: \$135,000  
Mortgage: \$108,000  
Date Sold/ Recorded: 7/27/2005  
Distance from Subject: 0.7 miles  
Lot Size: 0.01 Acres

Sq. Ft.: 1,120  
Year Built/ Age: 1973

---

**7346 S XENIA CIR, CENTENNIAL, CO 80112**

Price Sold: \$96,000  
Mortgage: N/A  
Date Sold/ Recorded: 7/29/2005  
Distance from Subject: 0.7 miles

---

**8777 E DRY CREEK RD, CENTENNIAL, CO 80112**

Price Sold: \$176,000  
Mortgage: N/A  
Date Sold/ Recorded: 8/3/2005  
Distance from Subject: 0.7 miles

---

**8777 E DRY CREEK RD #1413, CENTENNIAL, CO 80112**

Price Sold: \$196,000  
Mortgage: N/A  
Date Sold/ Recorded: 4/8/2005  
Distance from Subject: 0.7 miles

Sq. Ft.: 1,135  
Year Built/ Age: 1994

---

## Recent Home Sales

---

**8777 E DRY CREEK RD #1412, CENTENNIAL, CO 80112**

Price Sold: \$176,000  
Mortgage: \$35,000  
Date Sold/ Recorded: 8/12/2005  
Distance from Subject: 0.7 miles

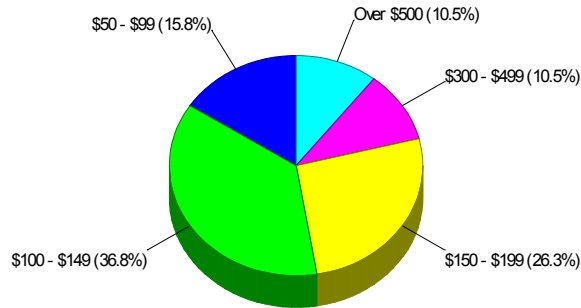
---

**7342 S XENIA CIR, CENTENNIAL, CO 80112**

Price Sold:	\$114,000	Sq. Ft.:	1,120
Mortgage:	\$44,000	Year Built/ Age:	1973
Date Sold/ Recorded:	4/20/2005		
Distance from Subject:	0.7 miles		

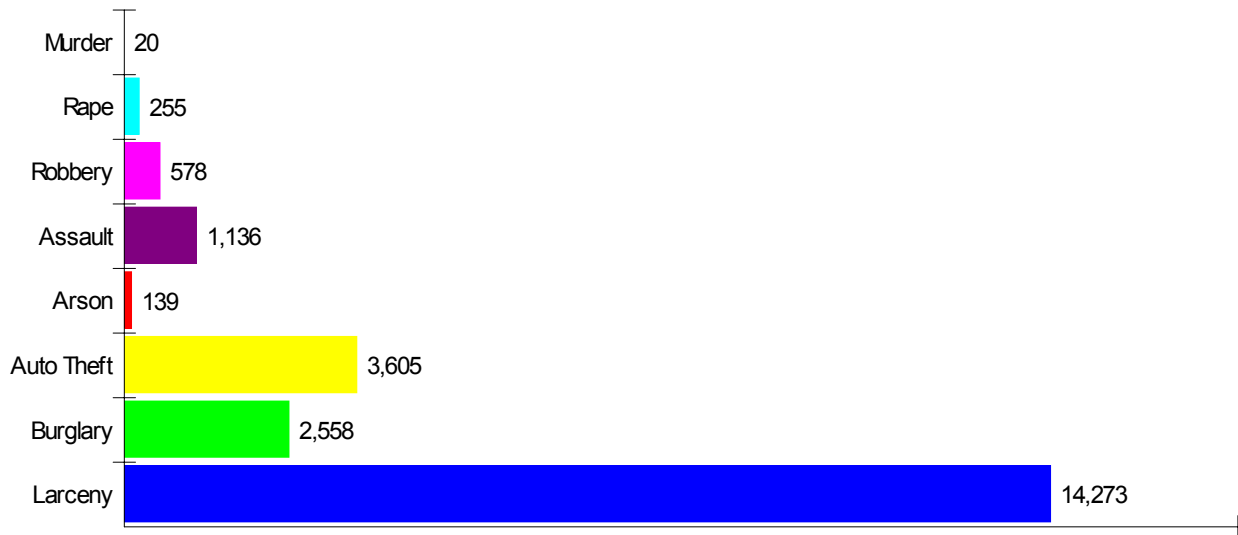
## Home Sales Pricing Pattern (Closest 20)

Median Price = \$144,000  
Average Price = \$408,789



Dollars In Thousands  
Homes Sold In Past Year


## Crime Incidents For Arapahoe County



Crimes Committed Last Year

Prepared by LTGC

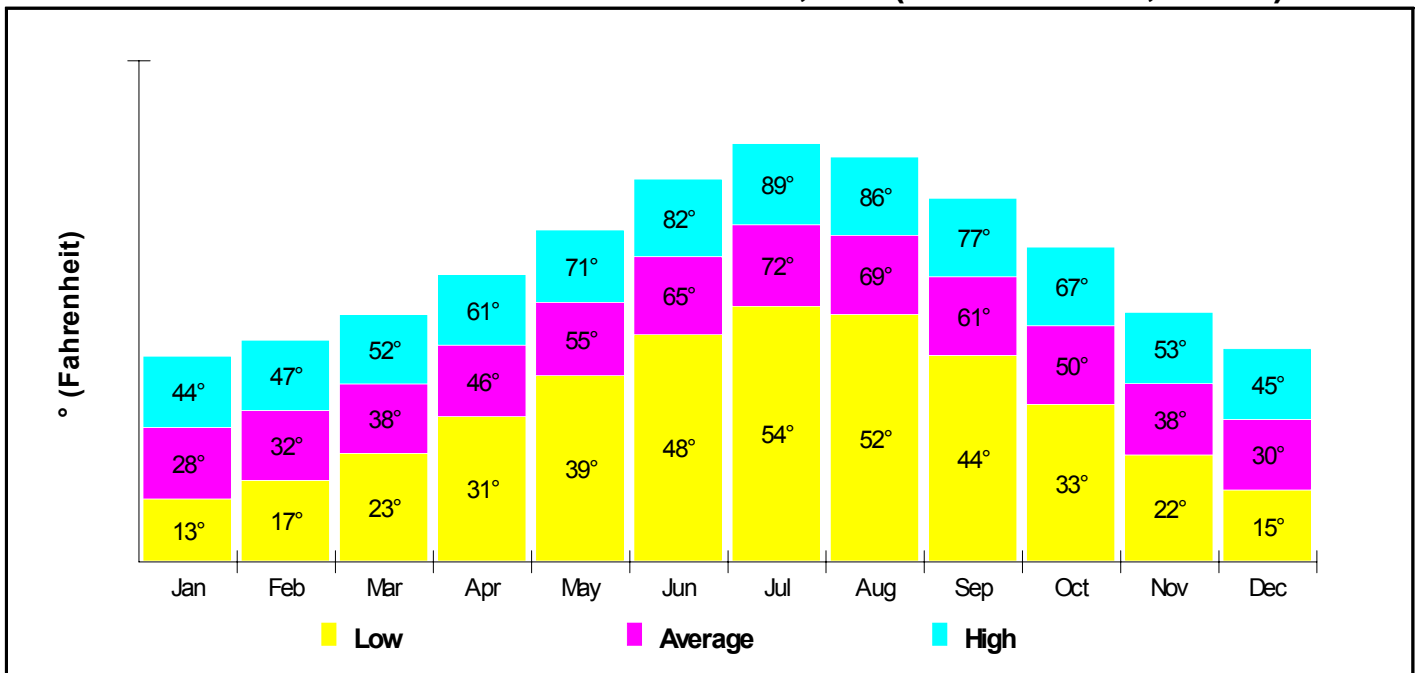
## Crime Index For Arapahoe County



**5.90% Chance Of Being The Victim Of A Crime**

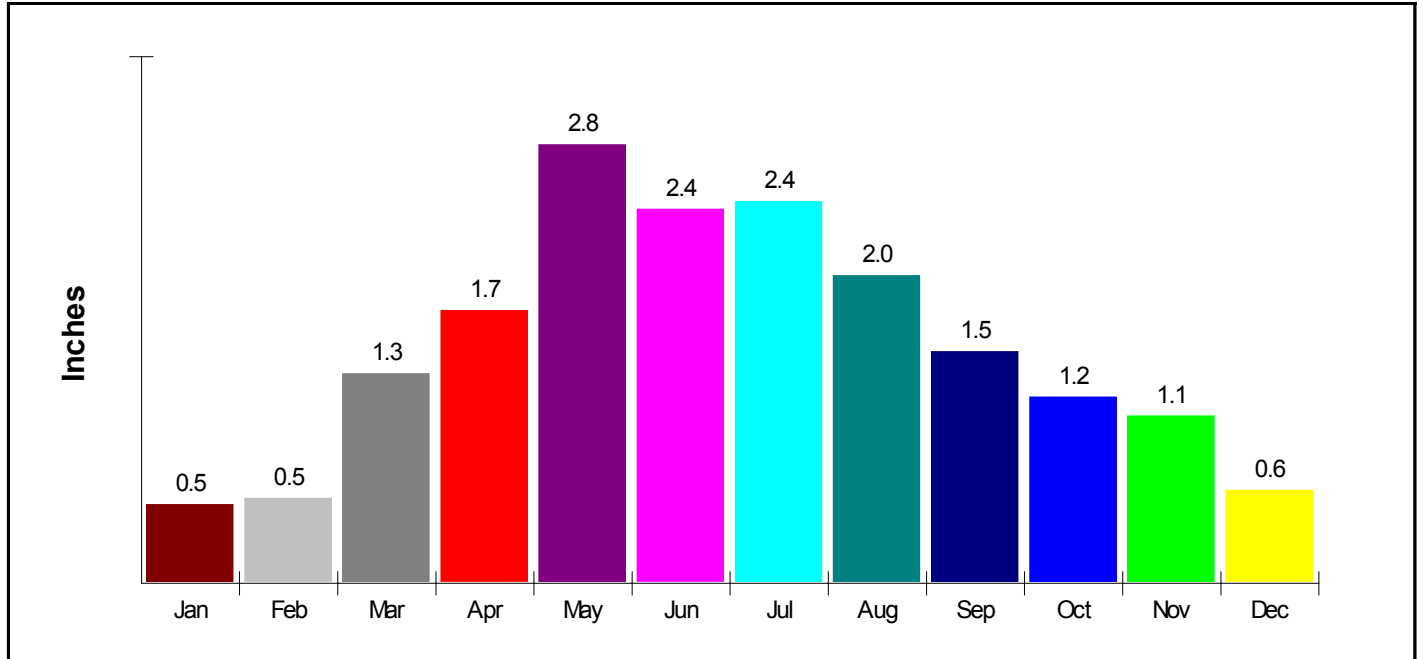
**0.52% Chance Of Being The Victim Of A Bodily Crime**

## Temperature Measured at CHERRY CREEK DAM, CO (elevation = 5,647ft. )



Prepared by LTGC

## Average Precipitation Measured at CHERRY CREEK DAM, CO (elevation = 5,647ft. )



Prepared by LTGC

## Houses of Worship

---

<b>CHURCH JESUS CHRIST LATTER DAY SAINTS</b> 7471 TIMBERLINE RD, ENGLEWOOD, CO 80112 <b>Denomination:</b> Church of Jesus Christ of Latter Day Saints	<b>Phone:</b> (303)790-2899 <b>Distance from Subject:</b> 0.00 miles
---	---

---

<b>COLO BAPTIST GENERAL CNVNTN</b> 7393 S ALTON WAY, ENGLEWOOD, CO 80112 <b>Denomination:</b> Baptist Churches	<b>Phone:</b> (303)771-2480 <b>Distance from Subject:</b> 0.50 miles
--	---

---

<b>GRACE COMMUNITY CHURCH</b> 7200 S CLINTON ST, ENGLEWOOD, CO 80112 <b>Denomination:</b> Assembly of God Churches	<b>Phone:</b> (303)792-7200 <b>Distance from Subject:</b> 0.60 miles
--	---

---

<b>GOOD SHEPHERD EPISCOPAL CHURCH</b> 8545 E DRY CREEK RD, ENGLEWOOD, CO 80112 <b>Denomination:</b> Episcopal Churches	<b>Phone:</b> (303)740-2688 <b>Distance from Subject:</b> 0.70 miles
--	---

---

<b>SKYVIEW PRESBYTERIAN CHURCH</b> 7108 S ALTON WAY, ENGLEWOOD, CO 80112 <b>Denomination:</b> Presbyterian Churches	<b>Phone:</b> (303)796-9554 <b>Distance from Subject:</b> 0.80 miles
---	---

---

<b>HOPE CHAPEL</b> 7076 S ALTON WAY, ENGLEWOOD, CO 80112 <b>Denomination:</b> Churches, Denomination Unknown	<b>Phone:</b> (303)741-4673 <b>Distance from Subject:</b> 0.80 miles
--	---

---

<b>SOUTH DENVER MISSION</b> 6565 S DAYTON ST, ENGLEWOOD, CO 80111 <b>Denomination:</b> Churches, Denomination Unknown	<b>Phone:</b> (303)799-8511 <b>Distance from Subject:</b> 1.30 miles
---	---

---

<b>GRACE CHAPEL</b> 8505 S VALLEY HWY, ENGLEWOOD, CO 80112 <b>Denomination:</b> Community Churches	<b>Phone:</b> (303)799-4900 <b>Distance from Subject:</b> 1.50 miles
--	---

---

<b>SOUTHEAST CHRISTIAN CHURCH</b> 6260 S DAYTON ST, ENGLEWOOD, CO 80111 <b>Denomination:</b> Christian & Reformed Churches	<b>Phone:</b> (303)773-1895 <b>Distance from Subject:</b> 1.60 miles
--	---

---

<b>GRACE CATHEDRAL</b> 6210 S YOSEMITE ST, ENGLEWOOD, CO 80111 <b>Denomination:</b> Churches, Inter-Denominational	<b>Phone:</b> (303)680-2363 <b>Distance from Subject:</b> 1.80 miles
--	---

---

## Houses of Worship

---

**METRO CHURCH OF GOD**

6210 S YOSEMITE ST, ENGLEWOOD, CO 80111

**Denomination:** Churches of God

**Phone:** (303)290-8490

**Distance from Subject:** 1.80 miles

---

**SAINT THOMAS MORE CENTER**

7071 E OTERO AVE, ENGLEWOOD, CO 80112

**Denomination:** Catholic Churches

**Phone:** (303)770-0441

**Distance from Subject:** 1.80 miles

---

**CHURCH JESUS CHRIST LATTER DAY SAINTS**

6061 S HAVANA ST, ENGLEWOOD, CO 80111

**Denomination:** Church of Jesus Christ of Latter Day Saints

**Phone:** (303)770-1115

**Distance from Subject:** 2.00 miles

---

**HAPPY CHURCH**

8081 E ORCHARD RD, ENGLEWOOD, CO 80111

**Denomination:** Assembly of God Churches

**Phone:** (303)771-0202

**Distance from Subject:** 2.20 miles

---

**1ST BAPTIST CHURCH HIGHLANDS RNCH**

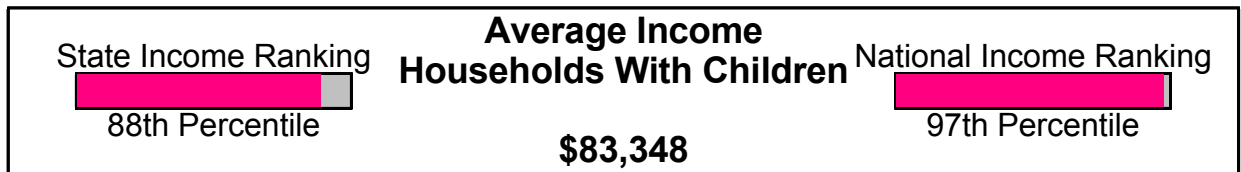
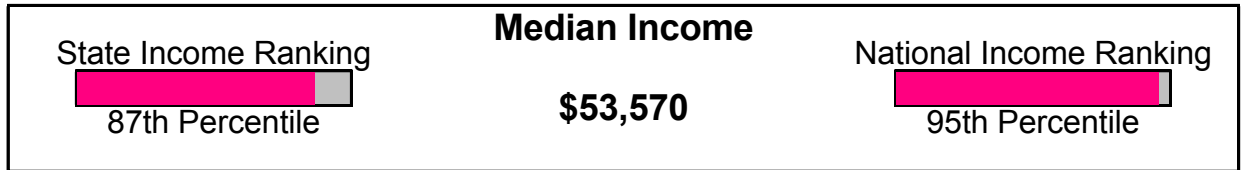
ENGLEWOOD, CO 80111

**Denomination:** Baptist Churches

**Phone:** (303)740-8487

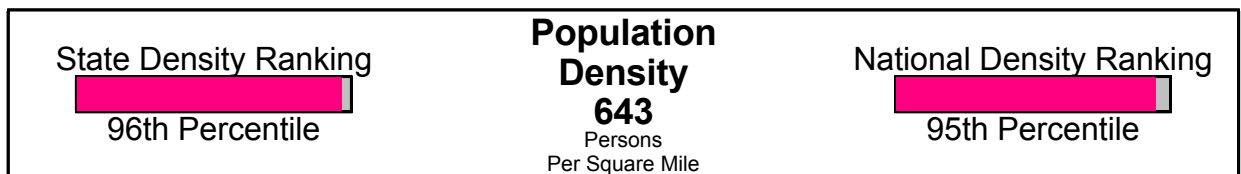
**Distance from Subject:** 2.40 miles

## Income For Arapahoe County

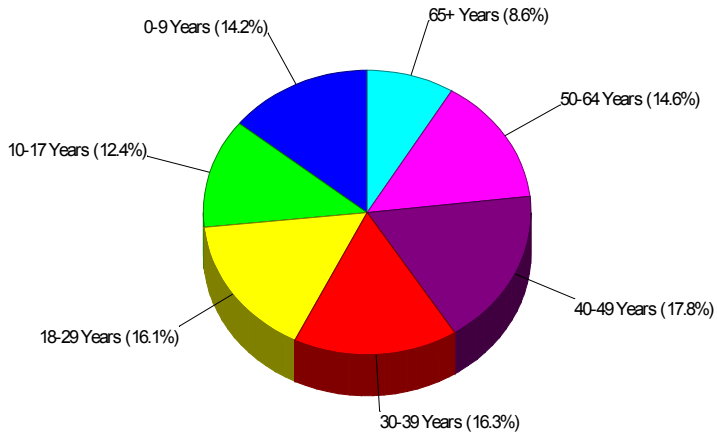


## Population For Arapahoe County

**Population = 516,060**  
**Land Area = 803.1 Square Miles**

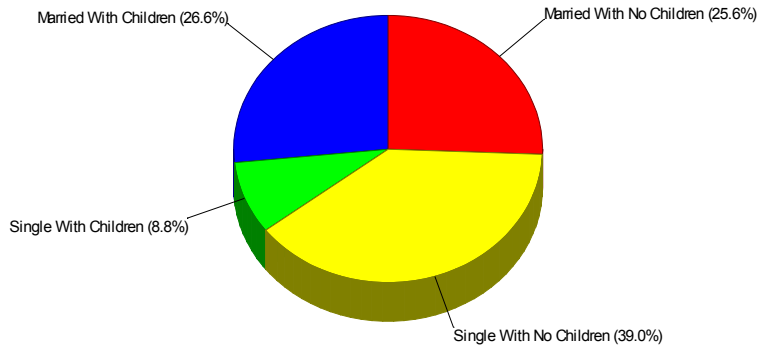


## Age Breakdown For Arapahoe County Average Age = 34.7 Years



## Household Characteristics For Arapahoe County

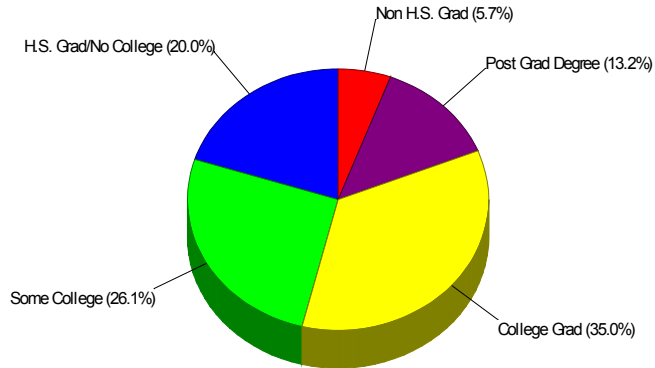
**52.2% Married**  
**35.4% With Children**



Prepared by LTGC

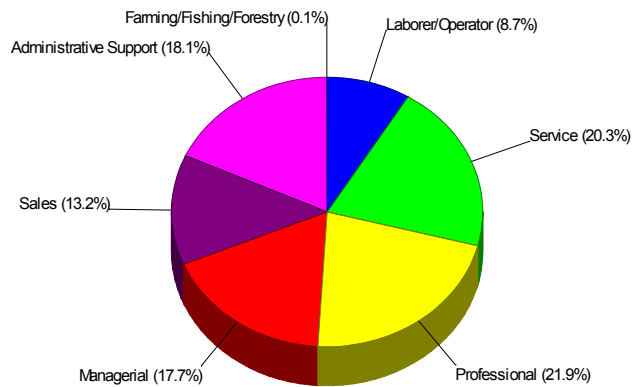
## Adult Education Level For Arapahoe County

**94.3% High School Graduates**  
**48.2% College Graduates**



## Employment For Arapahoe County

**Average Travel Time To Work = 28.0 Minutes**



**Occupation**

Prepared by LTGC

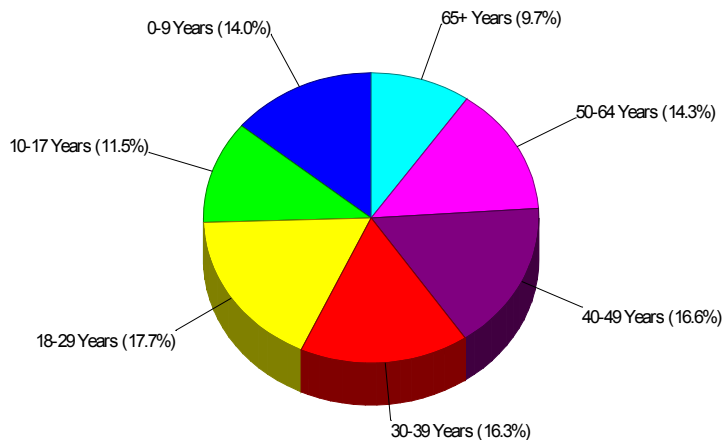
## General Facts For Colorado



Median Income:	<b>\$47,203</b>
Income (W/Children):	<b>\$68,523</b>
Population:	<b>4,550,688</b>
Land Area:	<b>103,718</b> Square Miles
Population Density:	<b>44</b> Persons Per Square Mile
Nickname:	<b>Centennial State</b>
Capital:	<b>Denver</b>
Date of Statehood:	<b>August 1, 1876</b>
State Bird:	<b>Lark Bunting</b>
State Flower:	<b>Rocky Mountain Columbine</b>
State Tree:	<b>Colorado Blue Spruce</b>

## Age Breakdown For Colorado

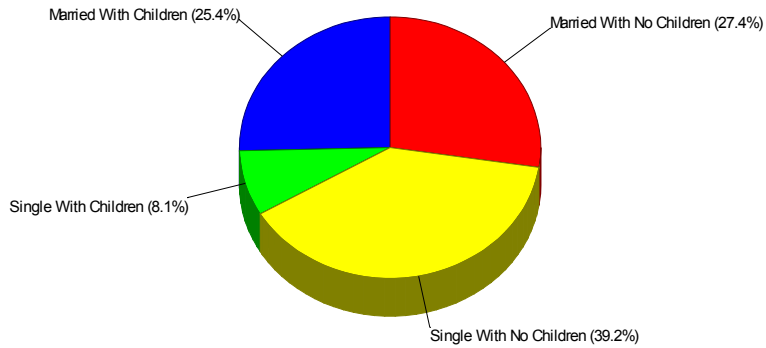
**Average Age = 34.4 Years**



Prepared by LTGC

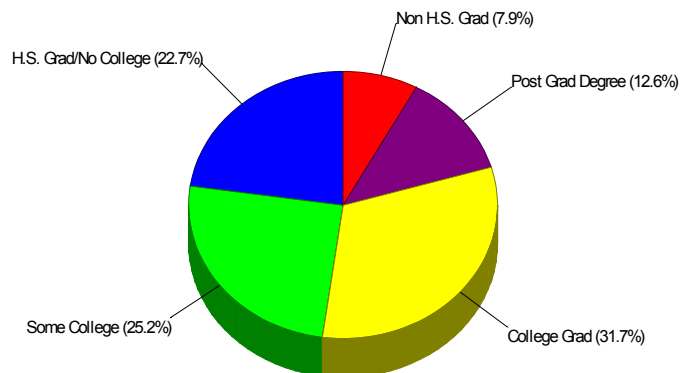
## Household Characteristics For Colorado

**52.8% Married**  
**33.4% With Children**



## Adult Education Level For Colorado

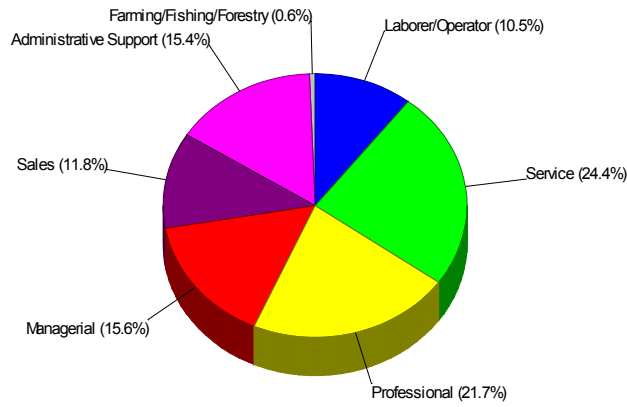
**92.1% High School Graduates**  
**44.3% College Graduates**



Prepared by LTGC

## Employment For Colorado

**Average Travel Time To Work = 26.1 Minutes**



**Occupation**