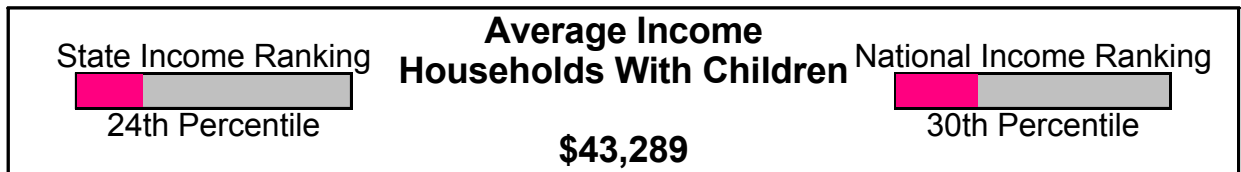
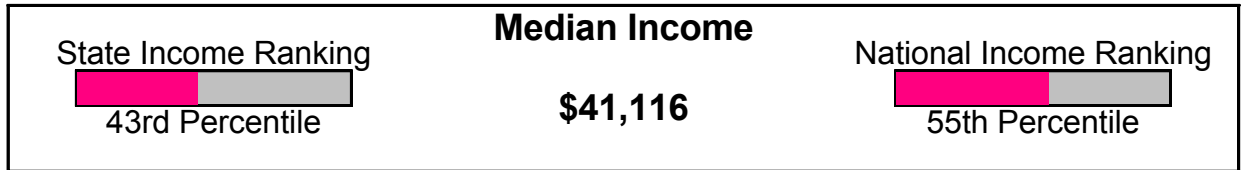
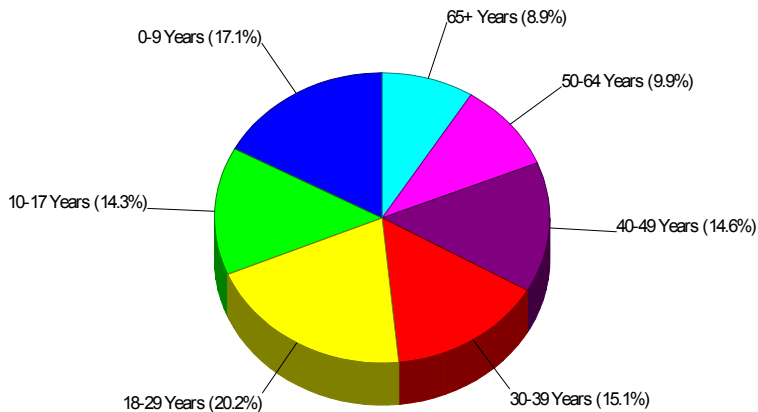


Income For Neighborhood Within City of Brighton



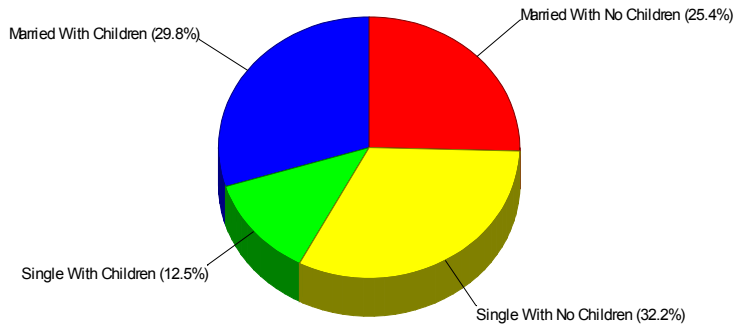
Age Breakdown For Neighborhood Within City of Brighton Average Age = 29.1 Years



Prepared by LTGC

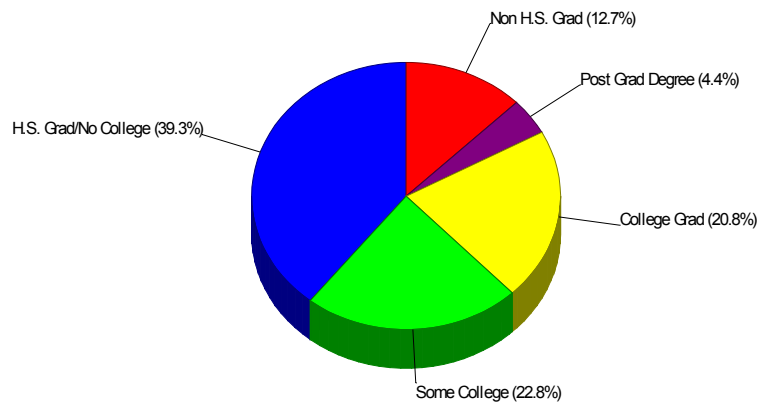
Household Characteristics For Neighborhood Within City of Brighton

55.3% Married
42.3% With Children



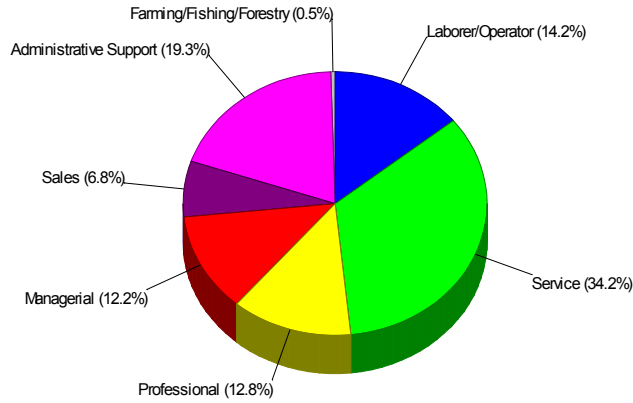
Adult Education Level For Neighborhood Within City of Brighton

87.3% High School Graduates
25.2% College Graduates



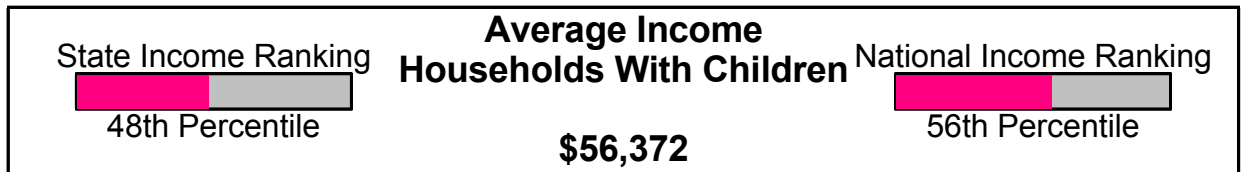
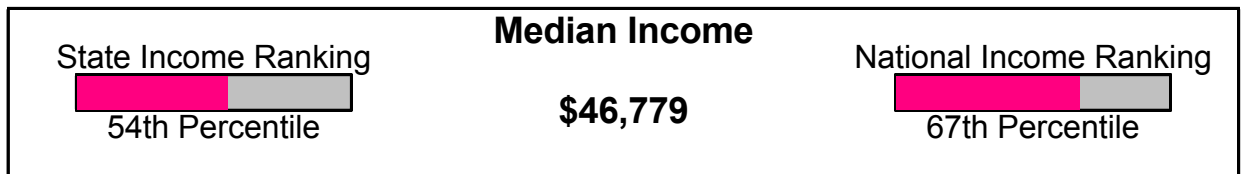
Prepared by LTGC

Employment For Neighborhood Within City of Brighton Average Travel Time To Work = 26.1 Minutes



Occupation

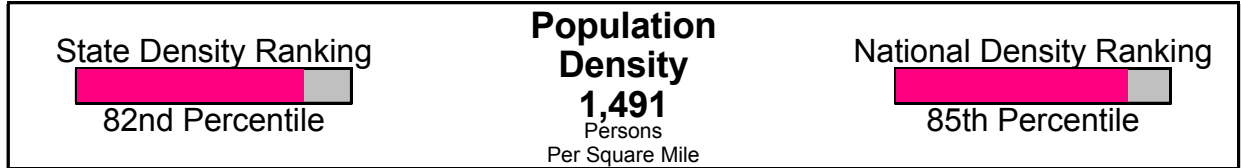
Income For City of Brighton



Prepared by LTGC

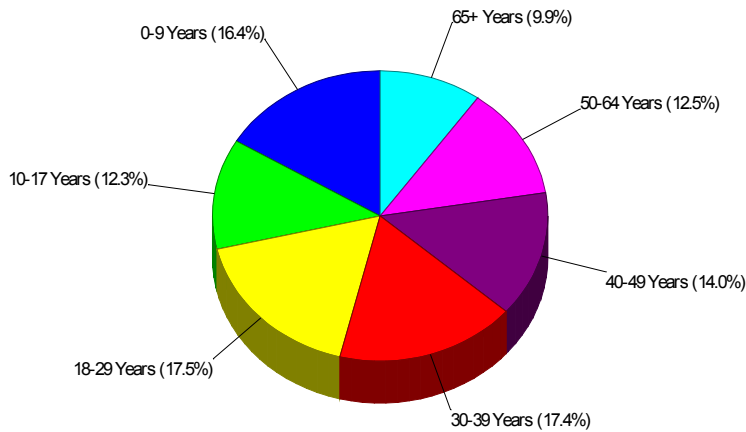
Population For City of Brighton

Population = 25,459
Land Area = 17.1 Square Miles



Age Breakdown For City of Brighton

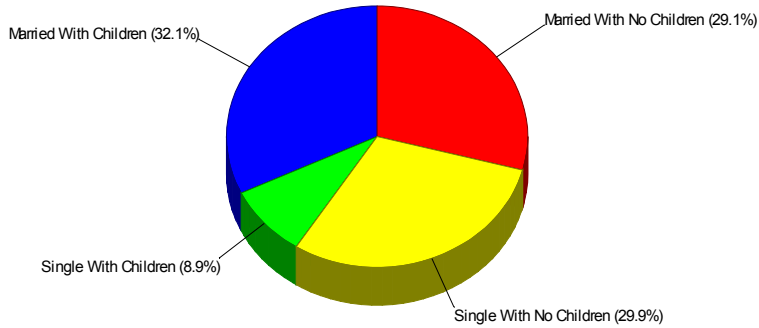
Average Age = 32.2 Years



Prepared by LTGC

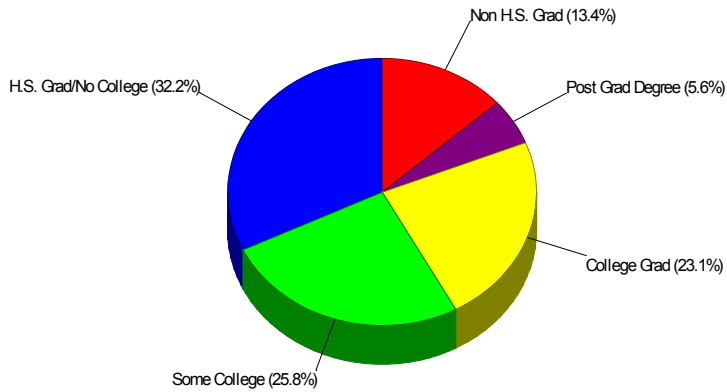
Household Characteristics For City of Brighton

61.2% Married
41.0% With Children



Adult Education Level For City of Brighton

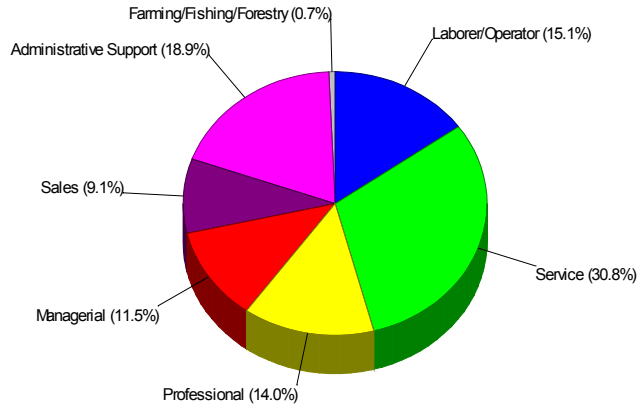
86.6% High School Graduates
28.7% College Graduates



Prepared by LTGC

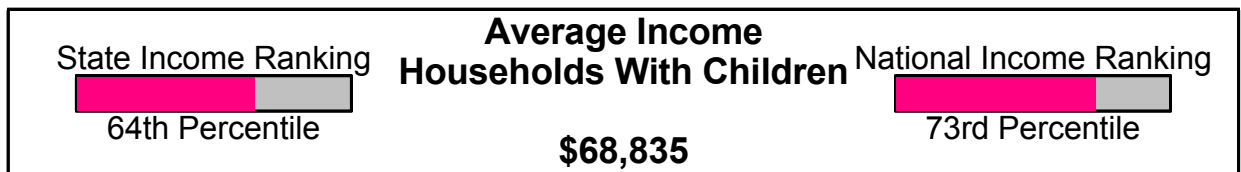
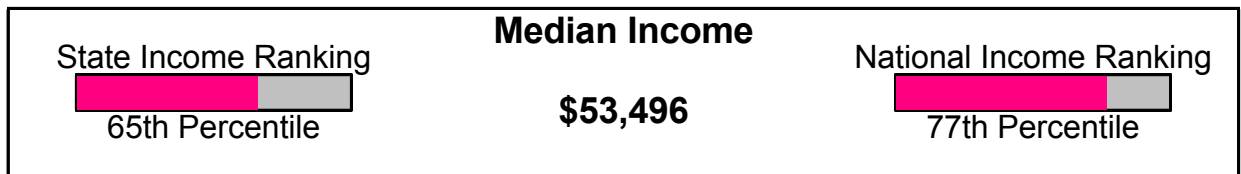
Employment For City of Brighton

Average Travel Time To Work = 28.5 Minutes



Occupation


Income For Area of Brighton




Prepared by LTGC

Population For Area of Brighton

Population = 30,375
Land Area = 148.1 Square Miles

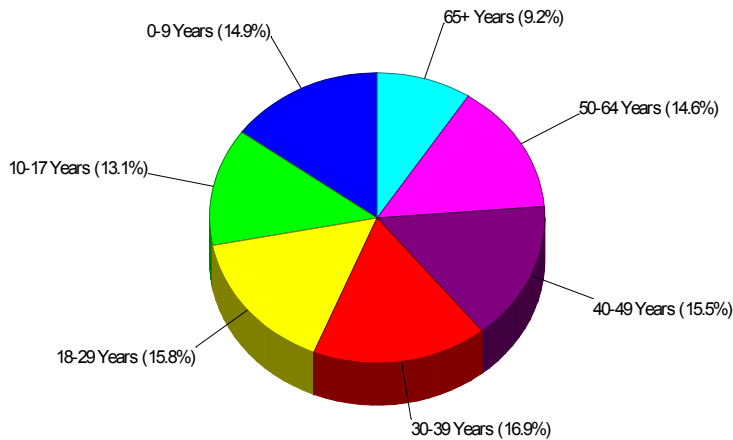
State Density Ranking

76th Percentile

Population
Density
205
Persons
Per Square Mile

National Density Ranking

77th Percentile

Age Breakdown For Area of Brighton

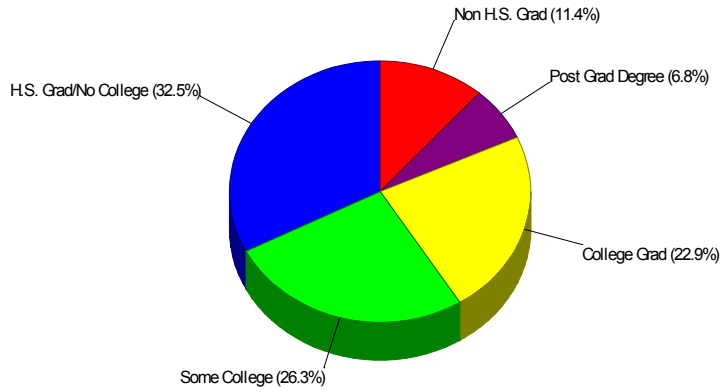
Average Age = 33.8 Years



Prepared by LTGC

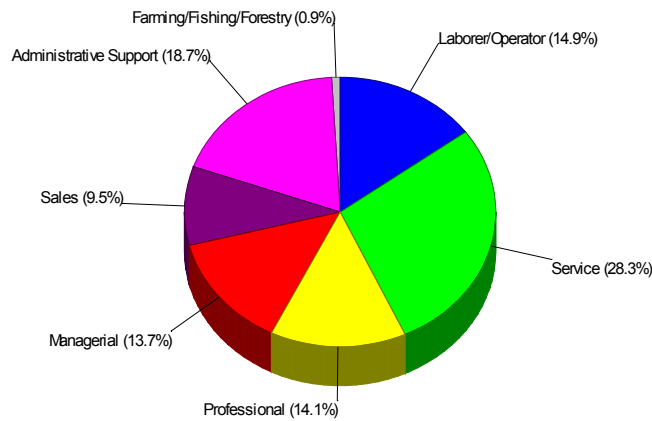
Adult Education Level For Area of Brighton

**88.6% High School Graduates
29.7% College Graduates**



Employment For Area of Brighton

Average Travel Time To Work = 29.5 Minutes



Occupation

Prepared by LTGC

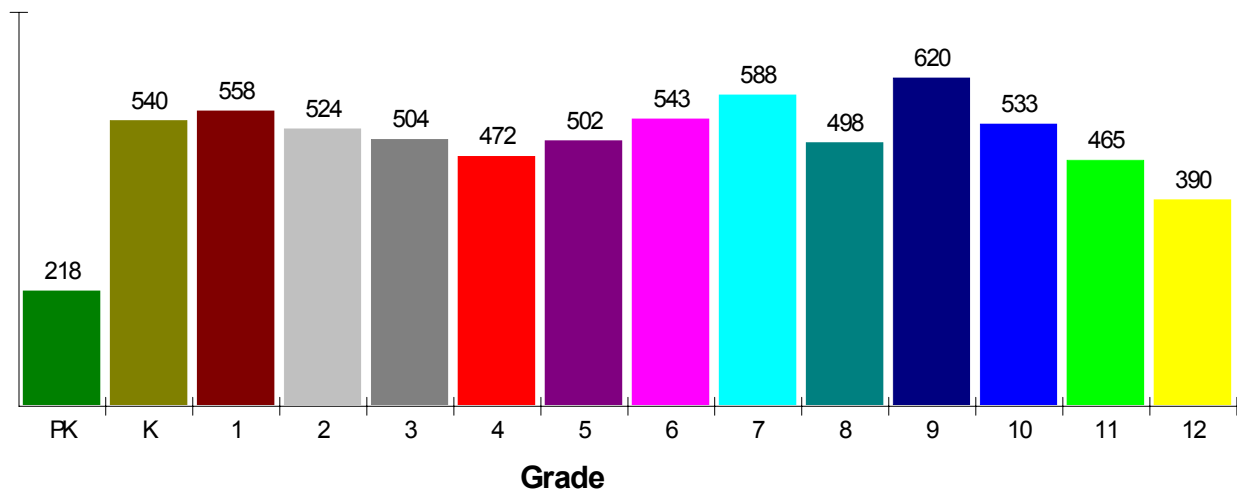
General Facts FOR BRIGHTON 27J

BRIGHTON 27J
630 SOUTH EIGHTH STREET
BRIGHTON, CO 80601

Type:	(303)655-2900	Independent Local District
Grade Range:		PK - 12
Schools:		12
Teacher:		412
Students:		8,261
Student/Teacher Ratio:		20.1 To 1
Student/Librarian Ratio:		4,130.5 To 1
Secondary Student/Guidance Ratio:		264.2 To 1

Student Enrollment By Grade FOR BRIGHTON 27J

Total Enrollment = 6,955

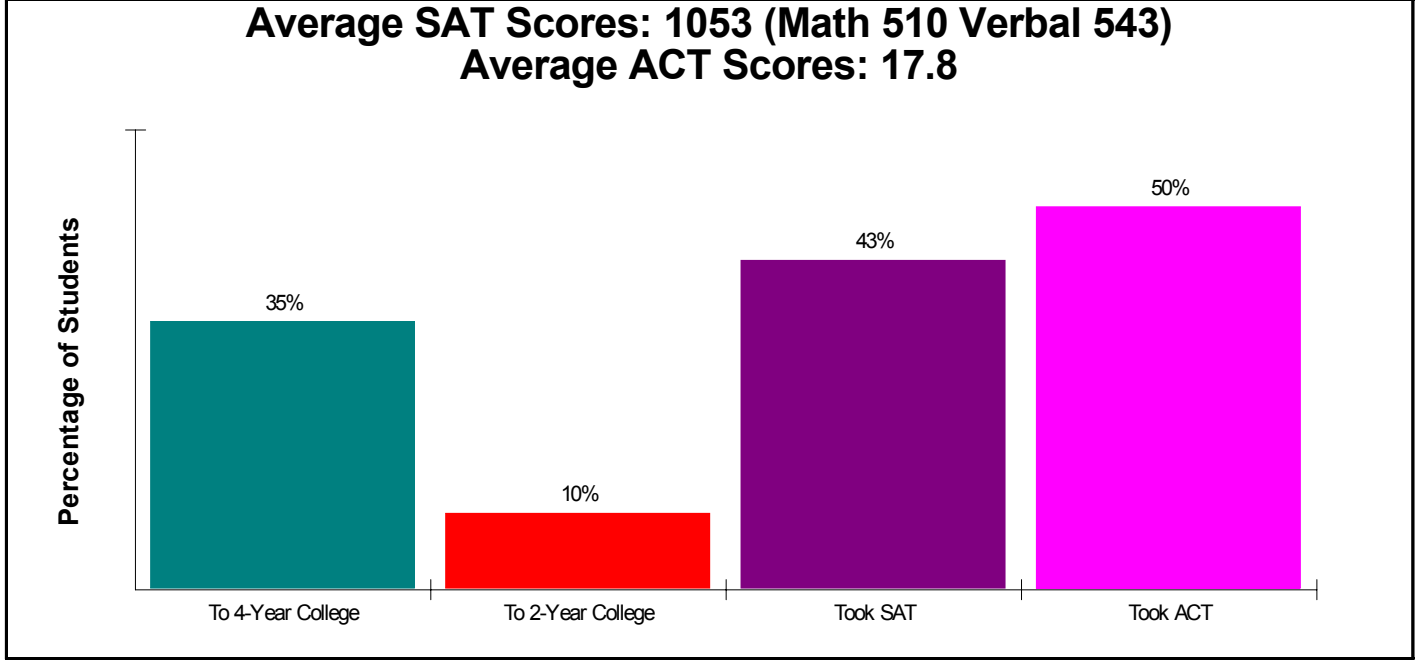


National Enrollment Ranking: 1,957 of 15,679 (87th Percentile)
State Enrollment Ranking: 26 of 162 (84th Percentile)

Prepared by LTGC

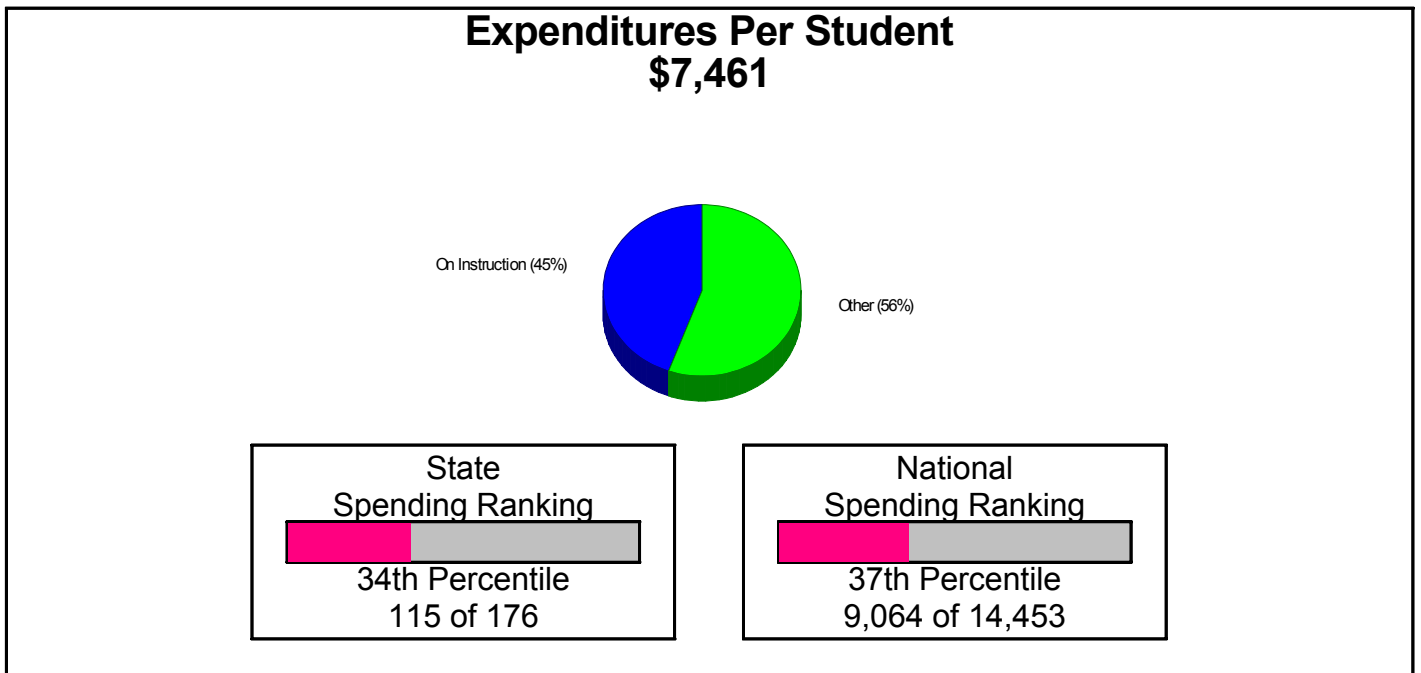
High School Statistics FOR BRIGHTON 27J

Average SAT Scores: 1053 (Math 510 Verbal 543)
Average ACT Scores: 17.8



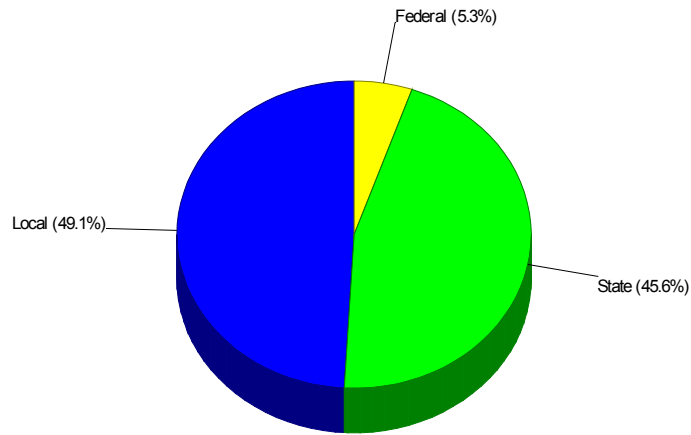
School Expenditures FOR BRIGHTON 27J

Expenditures Per Student
\$7,461



Prepared by LTGC

School Funding FOR BRIGHTON 27J



Prepared by LTGC

Public Schools for District

BRIGHTON HERITAGE ACADEMY
830 BRIDGE STREET, BRIGHTON, CO 80601

Phone: (303)655-2850
Grades: 7 - 12

Distance from Subject: 0.1 Miles
Student/Teacher Ratio: 19.3 to 1
Mascot: Dragons

School Type: Alternative
Students/Teachers: 231/12
School Colors : Royal & Gray

SOUTH ELEMENTARY SCHOOL
305 SOUTH 5TH AVENUE, BRIGHTON, CO 80601

Phone: (303)655-2600
Grades: PK - 5

Distance from Subject: 0.3 Miles
Student/Teacher Ratio: 18.4 to 1
Mascot: Rebels

School Type: Regular
Students/Teachers: 516/28
School Colors : Royal & Gold

NORTH ELEMENTARY SCHOOL
89 NORTH 6TH AVENUE, BRIGHTON, CO 80601

Phone: (303)655-2500
Grades: PK - 5

Distance from Subject: 0.3 Miles
Student/Teacher Ratio: 16.4 to 1
Mascot: Vikings

School Type: Regular
Students/Teachers: 410/25
School Colors : Red & White

BRIGHTON HIGH SCHOOL
270 SOUTH 8TH AVENUE, BRIGHTON, CO 80601

Phone: (303)655-4200
Grades: 9 - 12

Distance from Subject: 0.4 Miles
Student/Teacher Ratio: 21.3 to 1
Mascot: Bulldogs
Average SAT: 1053 (Math 510 Verbal 543)
Students Taking SAT: 43.0%
Average ACT: 17.2
Students Taking ACT: 50%

School Type: Regular
Students/Teachers: 1,681/79
School Colors : Red & White
Graduates To 2-Year College: 10.0%
Graduates To 4-Year College: 35.0%

VIKAN MIDDLE SCHOOL
879 JESSUP STREET, BRIGHTON, CO 80601

Phone: (303)655-4050
Grades: 6 - 8

Distance from Subject: 0.7 Miles
Student/Teacher Ratio: 15.3 to 1
Mascot: Trojans

School Type: Regular
Students/Teachers: 534/35
School Colors : Black & Teal

NORTHEAST ELEMENTARY SCHOOL
1605 LONGSPEAK, BRIGHTON, CO 80601

Phone: (303)655-2550
Grades: PK - 5

Distance from Subject: 1.0 Miles
Student/Teacher Ratio: 15.2 to 1
Mascot: Roadrunners

School Type: Regular
Students/Teachers: 441/29
School Colors : Gold & Purple

Public Schools for District

BRIGHTON CHARTER SCHOOL Phone: (303)655-0773
1931 EAST BRIDGE STREET, BRIGHTON, CO 80601 Grades: 7 - 12
Distance from Subject: 1.1 Miles School Type: Regular
Student/Teacher Ratio: 10.2 to 1 Students/Teachers: 214/21
Average ACT: 18.3

OVERLAND TRAIL MIDDLE SCHOOL Phone: (303)655-4000
455 NORTH 19TH AVENUE, BRIGHTON, CO 80601 Grades: 6 - 8
Distance from Subject: 1.3 Miles School Type: Regular
Student/Teacher Ratio: 16.2 to 1 Students/Teachers: 583/36
Mascot: Bulldogs School Colors : Red & White

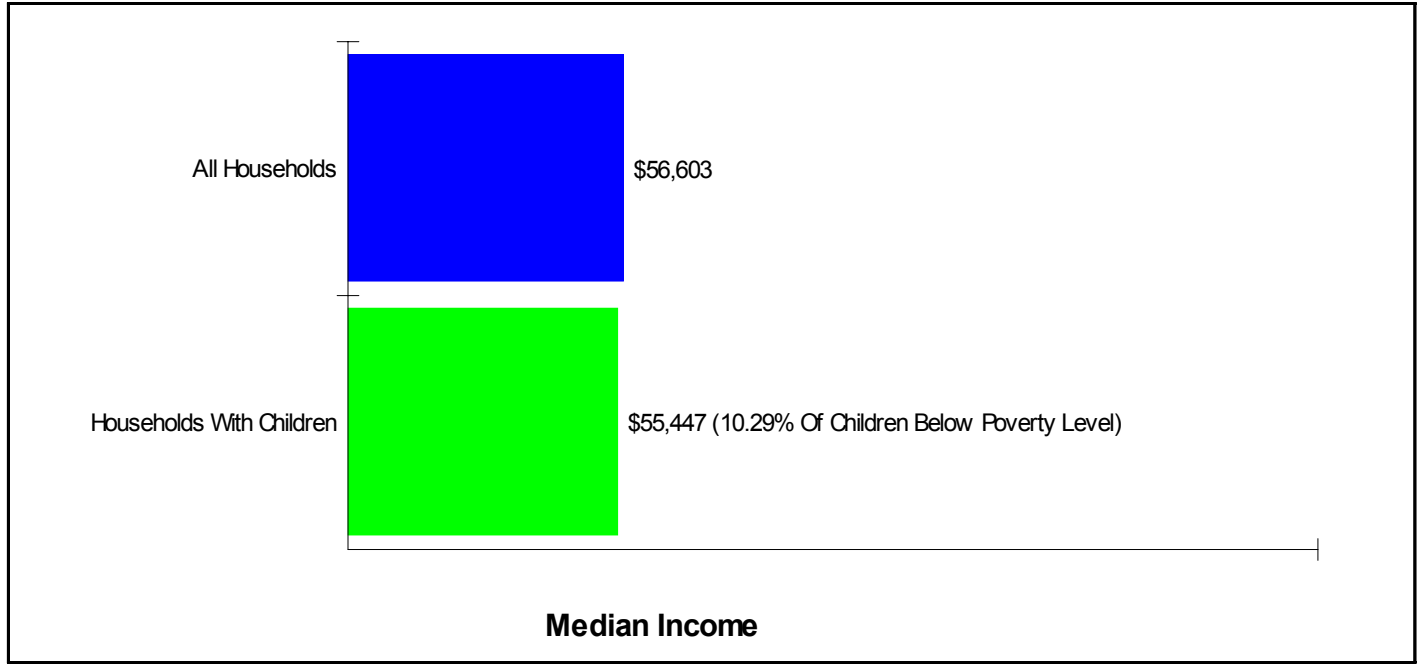
SOUTHEAST ELEMENTARY SCHOOL Phone: (303)655-2650
1595 SOUTHERN STREET, BRIGHTON, CO 80601 Grades: PK - 5
Distance from Subject: 3.8 Miles School Type: Regular
Student/Teacher Ratio: 16.5 to 1 Students/Teachers: 576/35
School Colors : Royal & White

BROMLEY EAST CHARTER SCHOOL Phone: (720)685-3297
356 LONGSPUR DRIVE, BRIGHTON, CO 80601 Grades: K - 8
Distance from Subject: 3.9 Miles School Type: Regular
Student/Teacher Ratio: 13.9 to 1 Students/Teachers: 696/50

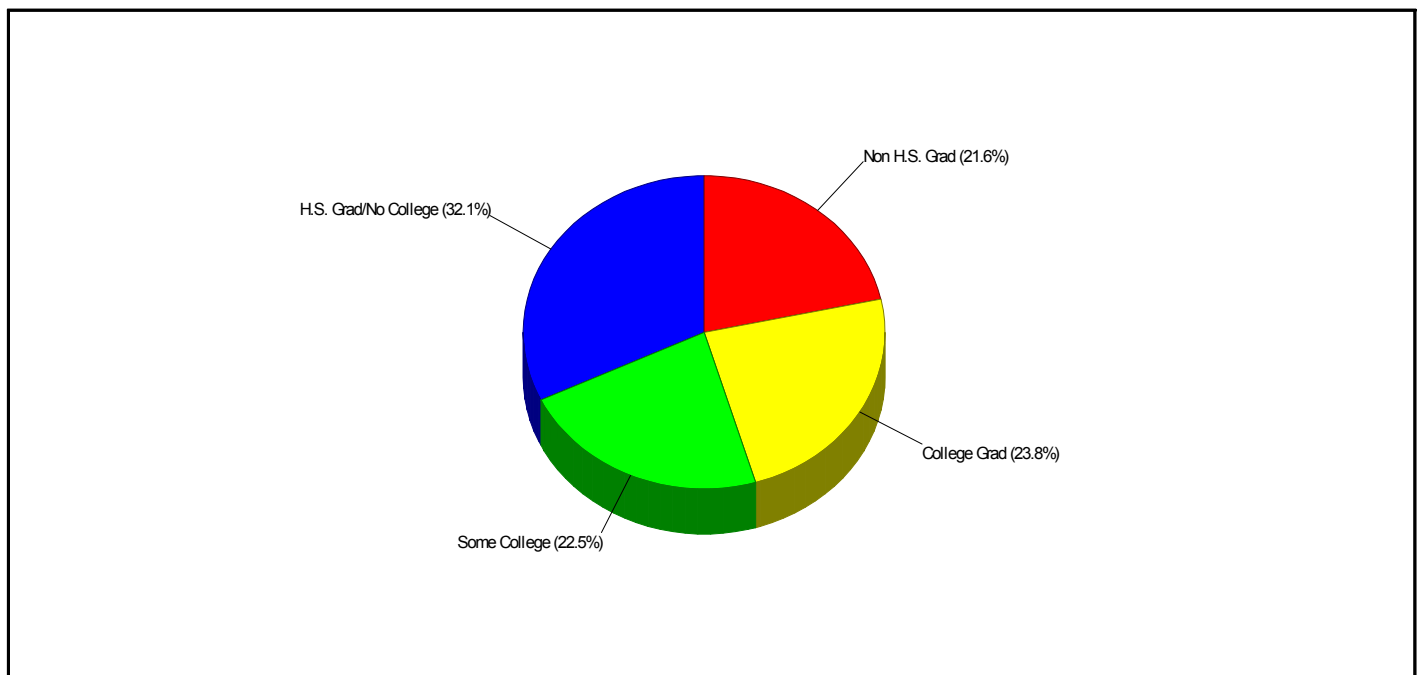
HENDERSON ELEMENTARY SCHOOL Phone: (303)655-2700
12301 EAST 124TH AVENUE, HENDERSON, CO 80640 Grades: PK - 5
Distance from Subject: 4.6 Miles School Type: Regular
Student/Teacher Ratio: 14.4 to 1 Students/Teachers: 419/29
Mascot: Silverhawks School Colors : Royal & Gray

JOHN W THIMMIG ELEMENTARY SCHOOL Phone: (303)655-2750
11453 OSWEGO STREET, HENDERSON, CO 80640 Grades: K - 8
Distance from Subject: 5.7 Miles School Type: Regular
Student/Teacher Ratio: 19.8 to 1 Students/Teachers: 654/33

Income FOR BRIGHTON 27J



Parent Education Level FOR BRIGHTON 27J



Prepared by LTGC

Private Schools

Private School Enrollment= 7.85% within School District

BRIGHTON MONTESSORI SCHOOL
203 S 3rd Ave., BRIGHTON, CO 80601
Distance from Subject: 0.1 Miles
Affiliation: Nonsectarian
Students: 28
Enrollment By Grade: PK-20 K-8

Phone: (303)659-0515
Grades: PK - K
School Type: Montessori
Gender: Coed
Student/Teacher Ratio: 8.0 to 1

BRIGHTON ADVENTIST ACADEMY
820 S 5th Ave., BRIGHTON, CO 80601
Distance from Subject: 0.8 Miles
Affiliation: Seventh-Day Adventist
Students: 153
Student/ Homeroom Ratio: 25.5
Enrollment By Grade: PK-25 K-15 1-8 2-14 3-12 4-15 5-13 6-10 7-9
8-17 9-9 10-6

Phone: (303)659-1223
Grades: PK - 10
School Type: Regular
Gender: Coed
Student/Teacher Ratio: 15.2 to 1

ZION LUTHERAN SCHOOL
1400 Skeel St., BRIGHTON, CO 80601
Distance from Subject: 0.8 Miles
Affiliation: Lutheran Church
Students: 333
Student/ Homeroom Ratio: 27.8
School Colors: Kelly Green & White
Enrollment By Grade: PK-79 K-35 1-29 2-29 3-34 4-29 5-27 6-27 7-23
8-21

Phone: (302)659-3443
Grades: PK - 8
School Type: Regular
Gender: Coed
Student/Teacher Ratio: 19.5 to 1
Mascot: Lions

ELMWOOD BAPTIST ACADEMY
13100 E 144th Ave., BRIGHTON, CO 80601
Distance from Subject: 2.0 Miles
Affiliation: Baptist
Students: 21
Student/ Homeroom Ratio: 3.5
School Colors: Royal & White
Enrollment By Grade: PK-3 K-5 1-1 2-2 4-2 5-3 7-2 8-1 9-2

Phone: (303)659-3818
Grades: PK - 9
School Type: Alternative
Gender: Coed
Student/Teacher Ratio: 6.0 to 1
Mascot: Warriors

LITTLE VILLAGE CHRISTIAN DAY CARE
4550 E 128th Ave., THORNTON, CO 80241
Distance from Subject: 7.2 Miles
Affiliation: Baptist
Students: 90
Enrollment By Grade: PK-76 K-14

Phone: (303)452-2944
Grades: PK - K
School Type: Early Childhood
Gender: Coed
Student/Teacher Ratio: 14.0 to 1

Private Schools

Private School Enrollment= 7.85% within School District

EASTLAKE MONTESSORI SCHOOL

PO Box 222, EASTLAKE, CO 80614

Distance from Subject: 8.6 Miles

Affiliation: Nonsectarian

Students: 44

Enrollment By Grade: PK-33 K-11

Phone: (303)452-3835

Grades: PK - K

School Type: Montessori

Gender: Coed

Student/Teacher Ratio: 3.1 to 1

CORNERSTONE CHRISTIAN ACADEMY

1511 Irma Dr., NORTHGLENN, CO 80233

Distance from Subject: 9.3 Miles

Affiliation: Christian

Students: 148

Phone: (303)451-1421

Grades: K - 11

School Type: Not Given

Gender: Coed

Student/Teacher Ratio: 13.1 to 1

Enrollment By Grade: K-13 1-18 2-14 3-14 4-8 5-18 6-8 7-14 8-11

COMMUNITY CHRISTIAN SCHOOL

11980 Irma Dr., NORTHGLENN, CO 80233

Distance from Subject: 9.3 Miles

Affiliation: Baptist

Students: 280

Student/ Homeroom Ratio: 31.1

School Colors: Maroon & Gray

Enrollment By Grade: K-20 1-25 2-26 3-26 4-24 5-23 6-26 7-26 8-21
9-17 10-16 11-14 12-16

Phone: (303)452-7514

Grades: K - 12

School Type: Regular

Gender: Coed

Student/Teacher Ratio: 14.4 to 1

Mascot: Crusaders

CHILDREN'S WORLD LEARNING CENTER

12290 Pennsylvania, THORNTON, CO 80241

Distance from Subject: 9.7 Miles

Affiliation: Nonsectarian

Students: 126

Enrollment By Grade: UG-1 PK-80 K-15 1-15 2-9 3-6 11-15

Phone: (303)457-9249

Grades: PK - 3

School Type: Regular

Gender: Coed

Student/Teacher Ratio: 28.3 to 1

NORTHSIDE CHRISTIAN SCHOOL

11550 N Washington St., NORTHGLENN, CO 80233

Distance from Subject: 10.0 Miles

Affiliation: Not Given

Students: 59

Student/ Homeroom Ratio: 11.8

School Colors: Kelly Green & White

Phone: (303)452-6721

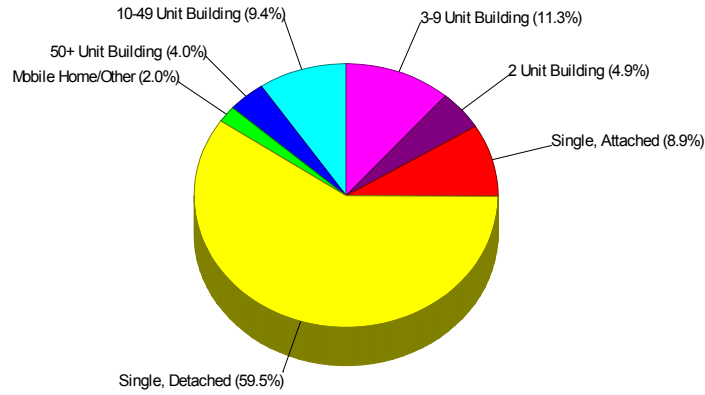
Grades: PK - K

School Type: Not Given

Gender: Not Given

Housing Characteristics For Neighborhood Within City of Brighton

Average Age of Housing 28 years



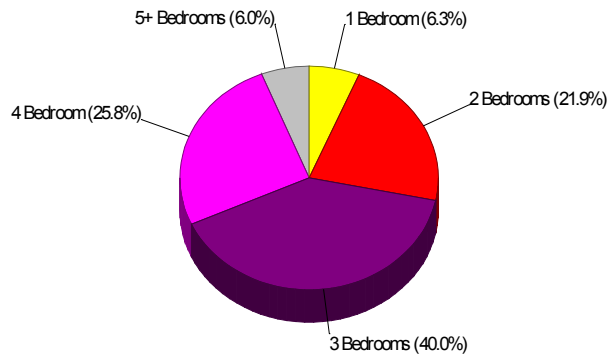
Type of Dwelling

Home Ownership For Neighborhood Within City of Brighton

Owner Occupied Households = 57.5%

Median Housing Value = \$128,700

Median Number of Bedrooms = 3

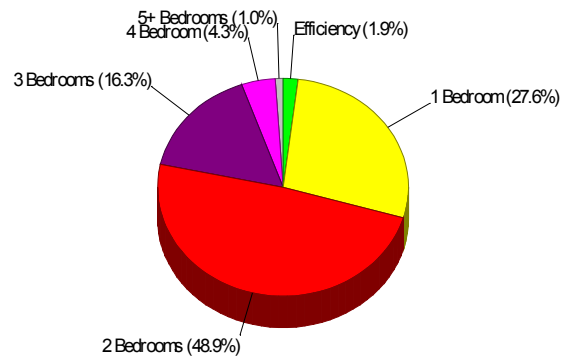


Home Size Breakdown

Prepared by LTGC

Rental For Neighborhood Within City of Brighton

Renter Occupied Households = 42.5%
Median Monthly Rent = \$706
Median Number of Bedrooms = 2



Home Size Breakdown

Recent Home Sales

120 S 3RD AVE, BRIGHTON, CO 80601

Mortgage:	\$201,000	Sq. Ft.:	1,622
Date Sold/ Recorded:	10/13/2005	Year Built/ Age:	1909
Distance from Subject:	0.0 miles		
Lot Size:	0.17 Acres		

266 S 3RD AVE, BRIGHTON, CO 80601

Price Sold:	\$120,000	Beds:	3
Mortgage:	\$96,000	Baths:	1
Date Sold/ Recorded:	6/30/2005	Sq. Ft.:	1,040
Distance from Subject:	0.2 miles	Year Built/ Age:	1914
Lot Size:	0.17 Acres		

201 S 5TH AVE, BRIGHTON, CO 80601

Price Sold:	\$242,000	Beds:	4
Mortgage:	\$193,000	Baths:	2
Date Sold/ Recorded:	7/15/2005	Sq. Ft.:	1,626
Distance from Subject:	0.2 miles	Year Built/ Age:	1922
Lot Size:	0.17 Acres		

225 S 5TH AVE, BRIGHTON, CO 80601

Price Sold:	\$201,000	Beds:	3
Mortgage:	\$161,000	Baths:	1
Date Sold/ Recorded:	2/4/2005	Sq. Ft.:	1,392
Distance from Subject:	0.2 miles	Year Built/ Age:	1921
Lot Size:	0.21 Acres		

301 S 4TH AVE, BRIGHTON, CO 80601

Price Sold:	\$225,000	Year Built/ Age:	1920
Mortgage:	\$225,000		
Date Sold/ Recorded:	1/21/2005		
Distance from Subject:	0.2 miles		
Lot Size:	0.26 Acres		

275 S 5TH AVE, BRIGHTON, CO 80601

Price Sold:	\$185,000
Mortgage:	\$18,000
Date Sold/ Recorded:	2/2/2005
Distance from Subject:	0.3 miles

434 WALNUT ST, BRIGHTON, CO 80601

Price Sold:	\$159,000
Mortgage:	N/A
Date Sold/ Recorded:	8/4/2005
Distance from Subject:	0.3 miles

445 WALNUT ST, BRIGHTON, CO 80601

Price Sold:	\$230,000	Beds:	4
Mortgage:	\$46,000	Baths:	1
Date Sold/ Recorded:	10/13/2005	Sq. Ft.:	2,736
Distance from Subject:	0.3 miles	Year Built/ Age:	1913
Lot Size:	0.26 Acres		

342 S 2ND AVE, BRIGHTON, CO 80601

Price Sold:	\$153,000	Beds:	4
Mortgage:	\$15,000	Baths:	1
Date Sold/ Recorded:	9/21/2005	Sq. Ft.:	1,600
Distance from Subject:	0.3 miles	Year Built/ Age:	1915
Lot Size:	0.26 Acres		

Recent Home Sales

618 E BRIDGE ST, BRIGHTON, CO 80601

Price Sold:	\$135,000	Sq. Ft.:	912
Mortgage:	N/A	Year Built/ Age:	1918
Date Sold/ Recorded:	4/20/2005		
Distance from Subject:	0.3 miles		
Lot Size:	0.14 Acres		

364 S 2ND AVE, BRIGHTON, CO 80601

Price Sold:	\$126,000	Beds:	2
Mortgage:	\$94,000	Baths:	1
Date Sold/ Recorded:	3/31/2005	Sq. Ft.:	676
Distance from Subject:	0.3 miles	Year Built/ Age:	1902
Lot Size:	0.17 Acres		

70 N 6TH AVE, BRIGHTON, CO 80601

Price Sold:	\$176,000
Mortgage:	\$157,000
Date Sold/ Recorded:	8/4/2005
Distance from Subject:	0.3 miles

140 N 5TH AVE, BRIGHTON, CO 80601

Price Sold:	\$130,000	Beds:	3
Mortgage:	\$104,000	Baths:	1
Date Sold/ Recorded:	11/2/2005	Sq. Ft.:	980
Distance from Subject:	0.3 miles	Year Built/ Age:	1918
Lot Size:	0.17 Acres		

126 S 7TH AVE, BRIGHTON, CO 80601

Price Sold:	\$261,000	Beds:	4
Mortgage:	\$182,000	Baths:	1.5
Date Sold/ Recorded:	4/4/2005	Sq. Ft.:	2,761
Distance from Subject:	0.3 miles	Year Built/ Age:	1956
Lot Size:	0.3 Acres		

157 N 4TH AVE, BRIGHTON, CO 80601

Price Sold:	\$134,000	Beds:	2
Mortgage:	\$127,000	Baths:	1
Date Sold/ Recorded:	1/25/2005	Sq. Ft.:	763
Distance from Subject:	0.3 miles	Year Built/ Age:	1927

595 WALNUT ST, BRIGHTON, CO 80601

Price Sold:	\$166,000	Beds:	3
Mortgage:	N/A	Baths:	1
Date Sold/ Recorded:	9/19/2005	Sq. Ft.:	1,550
Distance from Subject:	0.3 miles	Year Built/ Age:	1952
Lot Size:	0.26 Acres		

215 ASH AVE, BRIGHTON, CO 80601

Price Sold:	\$148,000
Mortgage:	N/A
Date Sold/ Recorded:	8/15/2005
Distance from Subject:	0.3 miles

619 WALNUT ST, BRIGHTON, CO 80601

Price Sold:	\$214,000	Beds:	5
Mortgage:	\$171,000	Baths:	2
Date Sold/ Recorded:	12/14/2004	Year Built/ Age:	1930
Distance from Subject:	0.3 miles		
Lot Size:	0.5 Acres		

Recent Home Sales

725 E BRIDGE ST, BRIGHTON, CO 80601

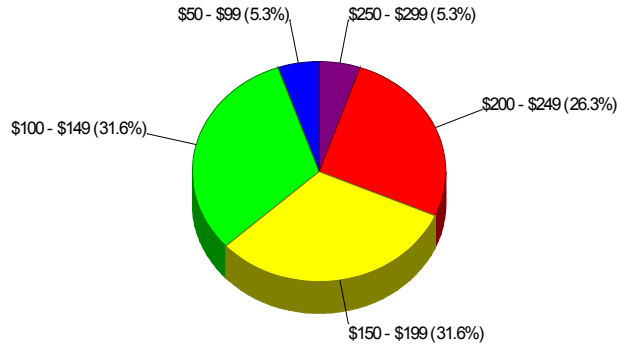
Price Sold: \$187,000
Mortgage: N/A
Date Sold/ Recorded: 8/26/2005
Distance from Subject: 0.4 miles

178 N 4TH AVE, BRIGHTON, CO 80601

Price Sold:	\$88,000	Sq. Ft.:	836
Mortgage:	N/A	Year Built/ Age:	1912
Date Sold/ Recorded:	2/22/2005		
Distance from Subject:	0.4 miles		
Lot Size:	0.17 Acres		

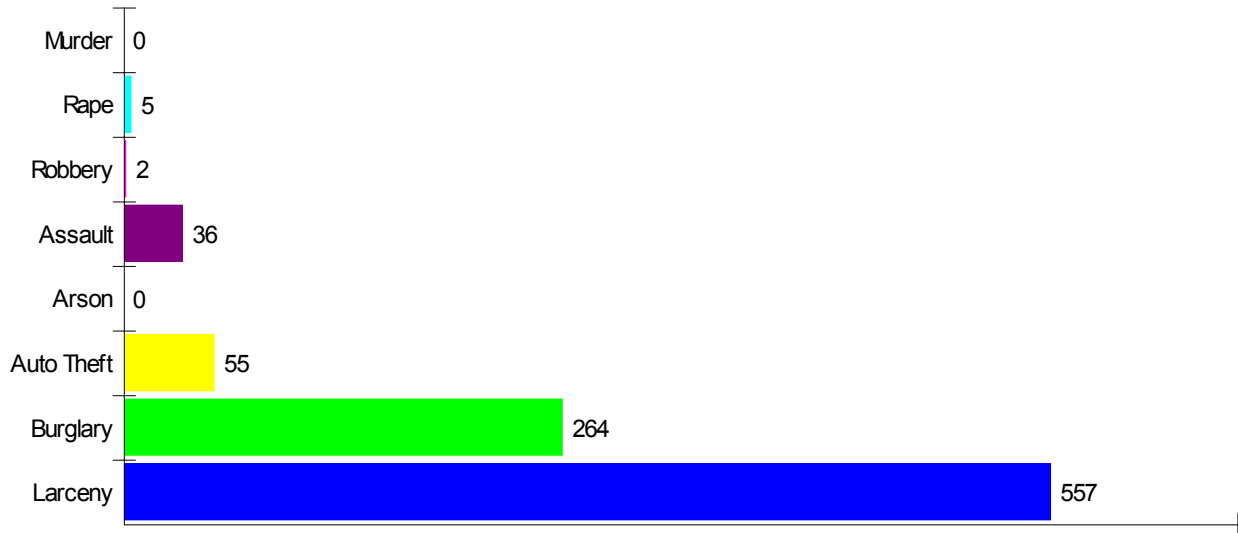
Home Sales Pricing Pattern (Closest 20)

Median Price = \$166,000
Average Price = \$172,632



Dollars In Thousands
Homes Sold In Past Year

Crime Incidents For City of Brighton



Crimes Committed Last Year

Prepared by LTGC

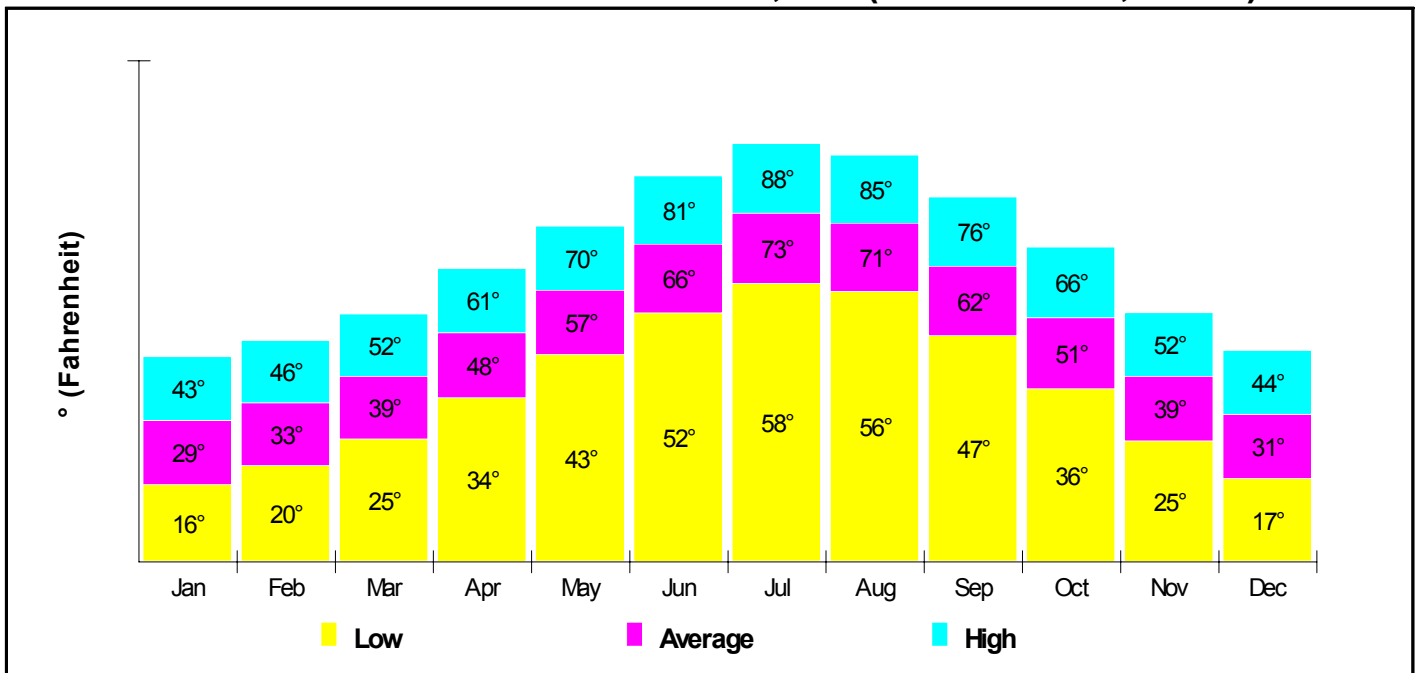
Crime Index For City of Brighton



5.34% Chance Of Being The Victim Of A Crime

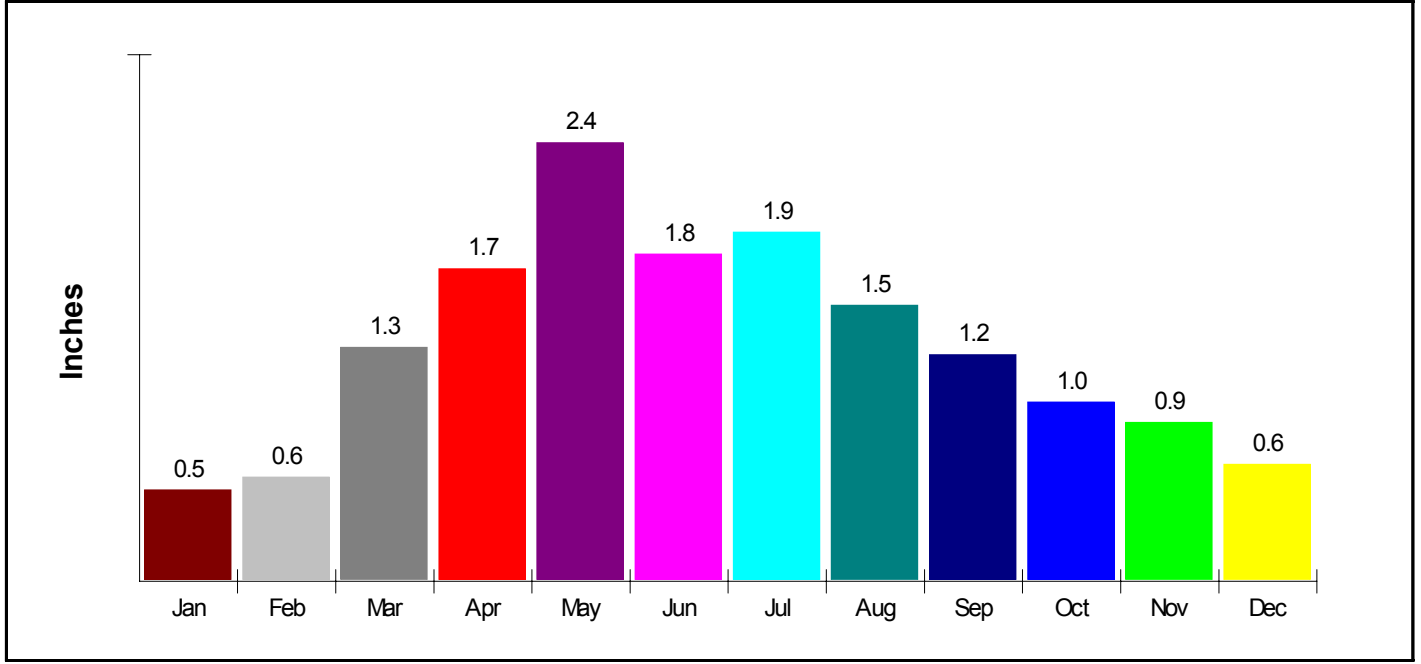
0.25% Chance Of Being The Victim Of A Bodily Crime

Temperature Measured at DENVER AIRPORT, CO (elevation = 5,286ft.)



Prepared by LTGC

Average Precipitation Measured at DENVER AIRPORT, CO (elevation = 5,286ft.)



Prepared by LTGC

Houses of Worship

SAINT ELIZABETHS EPISCOPAL CHURCH

76 S 3RD AVE, BRIGHTON, CO 80601

Denomination: Episcopal Churches

Phone: (303)659-2648

Distance from Subject: 0.00 miles

CALVARY BAPTIST

106 S 4TH AVE, BRIGHTON, CO 80601

Denomination: Baptist Churches

Phone: (303)659-1247

Distance from Subject: 0.10 miles

CHURCH OF CHRIST

102 S 5TH AVE, BRIGHTON, CO 80601

Denomination: Churches of Christ

Phone: (303)659-1420

Distance from Subject: 0.20 miles

HARVEST FELLOWSHIP

123 N MAIN ST, BRIGHTON, CO 80601

Denomination: Churches, Non-Denominational

Phone: (303)654-9894

Distance from Subject: 0.20 miles

ABUNDANT LIFE CENTER

650 E BRIDGE ST, BRIGHTON, CO 80601

Denomination: Pentecostal Churches

Phone: (303)637-0313

Distance from Subject: 0.30 miles

FIRST BAPTIST CHURCH

650 E BRIDGE ST, BRIGHTON, CO 80601

Denomination: Baptist Churches

Phone: (303)659-2818

Distance from Subject: 0.30 miles

REORGANIZED CHURCH JESUS CHRIST OF LATTER DAY SAINTS

607 STRONG ST, BRIGHTON, CO 80601

Denomination: Church of Jesus Christ of Latter Day Saints

Phone: (303)637-9001

Distance from Subject: 0.30 miles

SAINT AUGUSTINE CATHOLIC CHURCH

675 E EGBERT ST, BRIGHTON, CO 80601

Denomination: Catholic Churches

Phone: (303)659-1410

Distance from Subject: 0.30 miles

HMONG DIST CHRISTIAN & MISSIONARY

108 W WALNUT ST, BRIGHTON, CO 80601

Denomination: Christian & Reformed Churches

Phone: (303)659-1538

Distance from Subject: 0.40 miles

NEW HORIZON FELLOWSHIP

218 N 6TH AVE, BRIGHTON, CO 80601

Denomination: Churches, Denomination Unknown

Phone: (303)654-0498

Distance from Subject: 0.40 miles

Houses of Worship

BRIGHTON UNITED METHODIST CHURCH

625 S 8TH AVE, BRIGHTON, CO 80601

Denomination: Methodist Churches

Phone: (303)659-2022

Distance from Subject: 0.70 miles

GRACE EVANGELICAL FREE CHURCH

36 S 12TH AVE, BRIGHTON, CO 80601

Denomination: Covenant & Evangelical Churches

Phone: (303)659-6807

Distance from Subject: 0.70 miles

CHURCH OF THE NAZARENE

75 S 13TH AVE, BRIGHTON, CO 80601

Denomination: Churches of the Nazarene

Phone: (303)659-0745

Distance from Subject: 0.80 miles

ZION LUTHERAN CHURCH & SCHOOL

S 14TH & SKEEL, BRIGHTON, CO 80601

Denomination: Lutheran Churches

Phone: (303)659-2339

Distance from Subject: 0.80 miles

CHURCH JESUS CHRIST LATTER DAY SAINTS

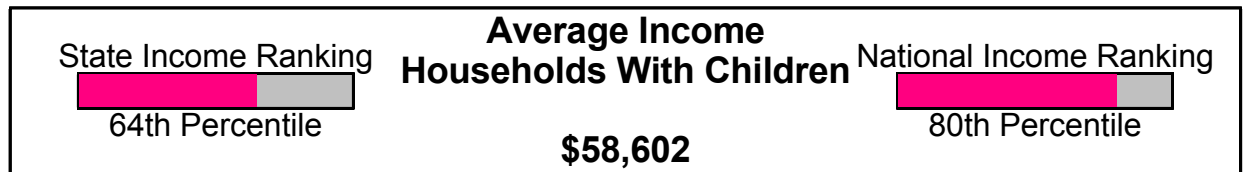
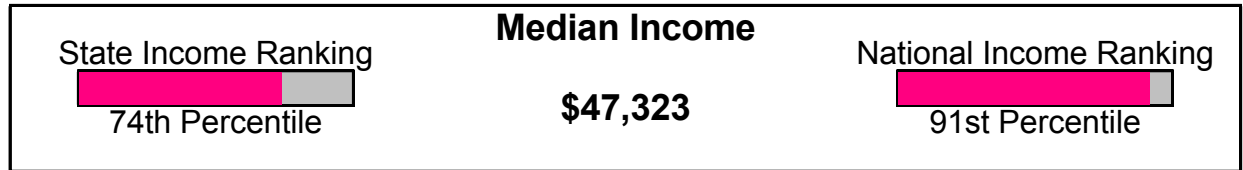
1454 MYRTLE ST, BRIGHTON, CO 80601

Denomination: Church of Jesus Christ of Latter Day Saints

Phone: (303)659-4806

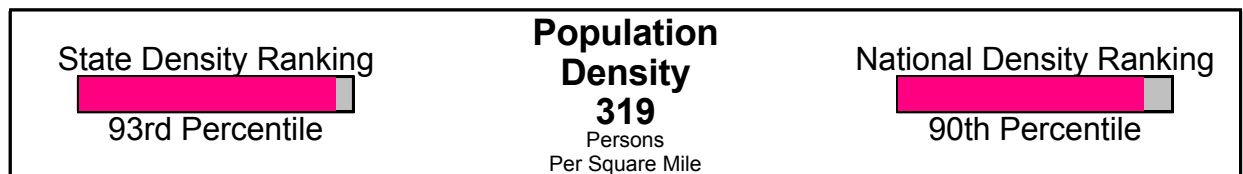
Distance from Subject: 0.80 miles

Income For Adams County



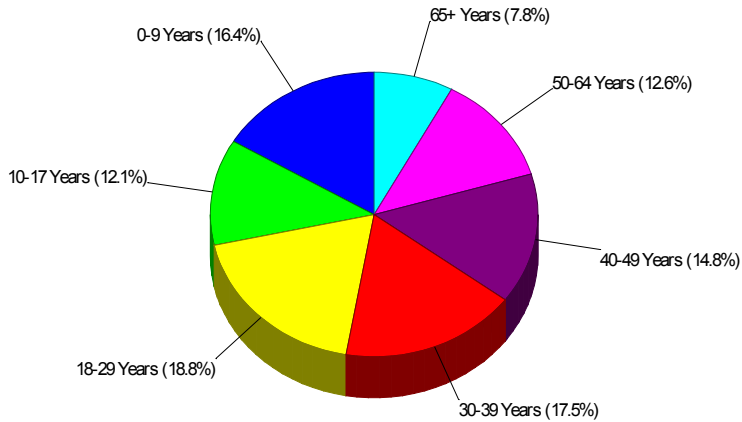
Population For Adams County

Population = 380,273
Land Area = 1,191.9 Square Miles



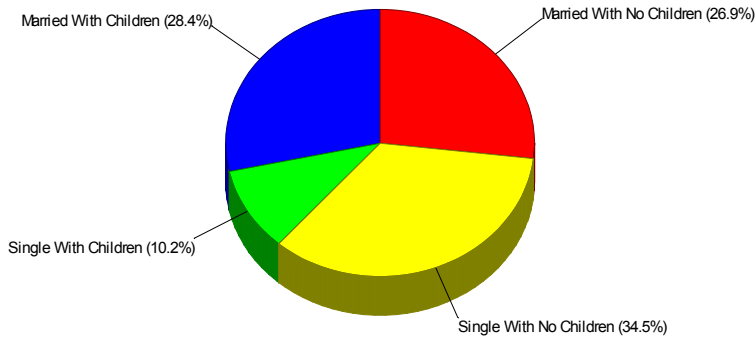
Age Breakdown For Adams County

Average Age = 31.6 Years



Household Characteristics For Adams County

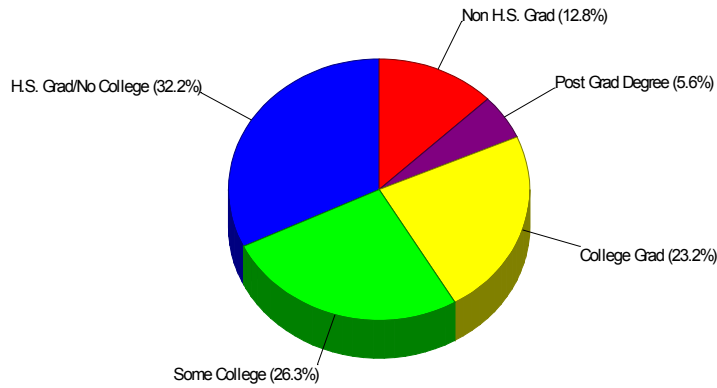
55.3% Married
38.6% With Children



Prepared by LTGC

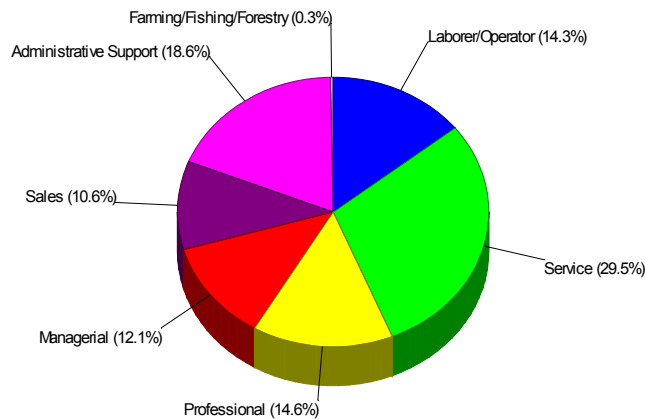
Adult Education Level For Adams County

87.2% High School Graduates
28.8% College Graduates



Employment For Adams County

Average Travel Time To Work = 29.7 Minutes



Occupation

Prepared by LTGC

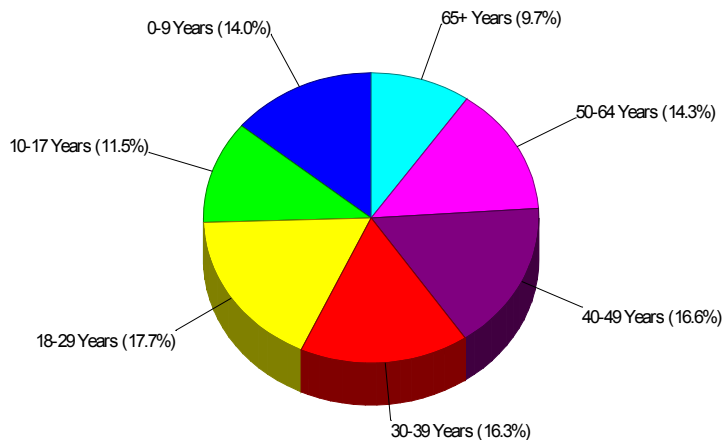
General Facts For Colorado



Median Income:	\$47,203
Income (W/Children):	\$68,523
Population:	4,550,688
Land Area:	103,718 Square Miles
Population Density:	44 Persons Per Square Mile
Nickname:	Centennial State
Capital:	Denver
Date of Statehood:	August 1, 1876
State Bird:	Lark Bunting
State Flower:	Rocky Mountain Columbine
State Tree:	Colorado Blue Spruce

Age Breakdown For Colorado

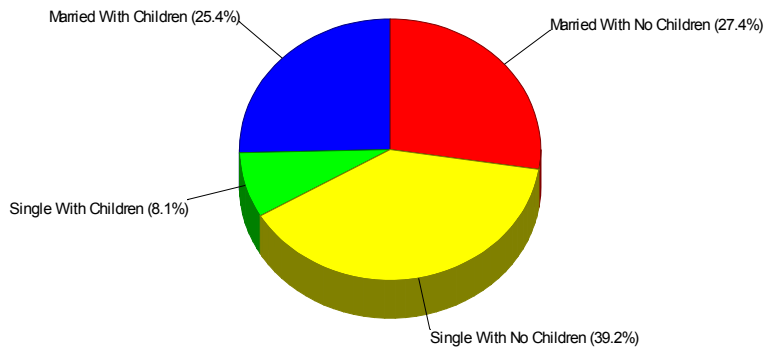
Average Age = 34.4 Years



Prepared by LTGC

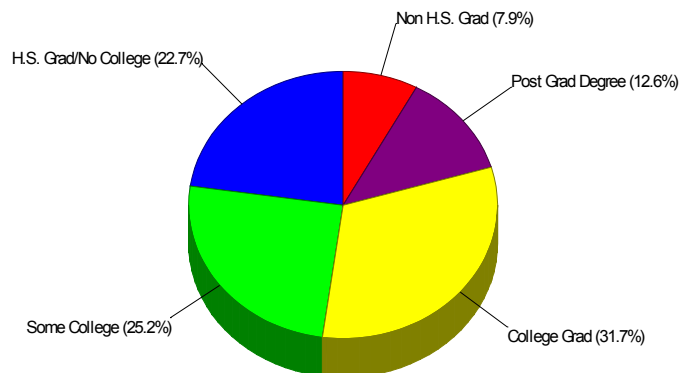
Household Characteristics For Colorado

52.8% Married
33.4% With Children



Adult Education Level For Colorado

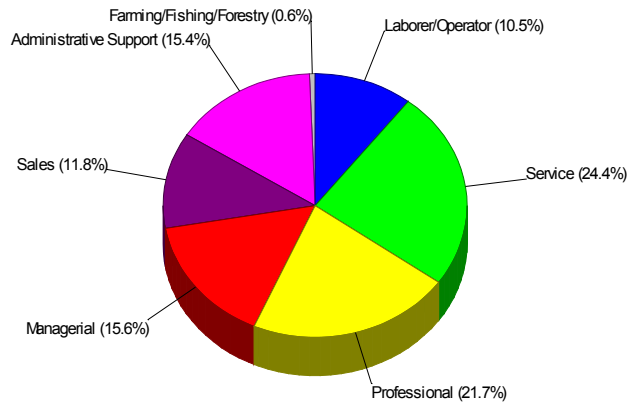
92.1% High School Graduates
44.3% College Graduates



Prepared by LTGC

Employment For Colorado

Average Travel Time To Work = 26.1 Minutes



Occupation